



# SLIGO

**Draft Record of Protected Structures  
2011-2017**



**SLIGO  
County  
Council  
June 2010**



# SLIGO

Draft Record of Protected Structures  
2011-2017

June 2010

SLIGO  
County  
Council

# Sligo County Council

The Draft County Development Plan 2011-2017  
comprises two separate parts:  
the main document (two volumes) and  
the Draft Record of Protected Structures  
(this publication)

All CDP publications  
may be inspected or purchased  
at the Planning Office  
of Sligo County Council,  
County Hall, Riverside, Sligo

They are available for free download  
from the Council's website at  
[www.sligococo.ie](http://www.sligococo.ie)

Design and layout by the  
Development Planning Unit  
of Sligo County Council

Cover photo: Markree Castle – south-eastern façade

# Contents

<b>What is a Record of Protected Structures?</b>	1
<b>Background to the RPS</b>	2
<b>How the RPS is organised</b>	2
<b>Protected Structures – quickfinder</b>	4
<b>Protected Structures</b>	13
<b>Proposed additions – quickfinder</b>	67
<b>Proposed Protected Structures</b>	71
<b>Appendix: RPS - advice notes</b>	107



## What is a Record of Protected Structures?

A Record of Protected Structures (RPS) is a mechanism for the statutory protection of the architectural heritage of an area. Under the Planning and Development Act 2000 as amended, each planning authority is required to compile and maintain an RPS for its functional area. The RPS forms part of the development plan and must include every structure, that is, in the opinion of the planning authority, of special architectural, historical, archaeological, artistic, cultural, scientific, social or technical interest. By including structures on the RPS, their importance is recognised and highlighted, they are legally protected from adverse impacts to their character and structural integrity and there is potential access for property owners to grant aid for conservation works.

A planning authority may add a record to, or delete a structure from its RPS when reviewing its development plan or at any other time. The Minister for the Environment, Heritage and Local Government may also make recommendations to a planning authority concerning the inclusion of a structure on its RPS.

A 'proposed protected structure' is a structure whose owner and occupier has received notification of the intention of the planning authority to include it on the RPS. Statutory protection applies equally to protected structures and proposed protected structures. Once a planning authority notifies an owner/occupier of the proposal to add a particular structure to the RPS, protection applies during the consultation period, pending a final decision as to whether protection shall be made permanent. The making of an addition to, or deletion from, the RPS is a function reserved for the elected representatives.

In relation to a protected or proposed protected structure, the term 'structure' includes the interior of the structure, the land lying within the curtilage of the structure, any other structures lying within that curtilage (and their interiors) and all fixtures and features that form part of the interior or exterior of the structure. The protection also extends to any specified feature within the attendant grounds of the structure (for definitions refer to Section 2(1) of the Planning and Development Act 2000 as amended).

The owner or occupier of a protected structure is entitled to ask the Council for a written declaration indicating the type of works that would or would not materially affect the character of that structure, or any element of it that contributes to its special interest. Declarations provide guidance as to what works would or would not require planning permission in the context of the protection of the architectural heritage.

Alternatively, if an owner of a protected structure (or proposed protected structure) wishes to determine whether particular works to the structure would constitute exempted development under the provisions of the Planning and Development Acts or whether they would require planning permission, the person may apply for a Certificate of Exempted Development in accordance with Section 5 of the Planning and Development Act 2000 (as amended).

Detailed information regarding protected structures can be found on the website of the DoEHLG at : [www.environ.ie/en/Publications/Heritage/ArchitecturalHeritage](http://www.environ.ie/en/Publications/Heritage/ArchitecturalHeritage)

## Background to the RPS

The *Sligo County Development Plan 1999–2004* contained a list of ‘Buildings and structures to be preserved’. This list, consisting of 51 items, became the RPS for County Sligo on 1<sup>st</sup> January 2000 under the Local Government (Planning & Development) Act, 1999. The RPS was reviewed in tandem with the review of the County Development Plan.

The existing RPS for the County of Sligo was formulated and came into force on the 16th May 2005. This new list of protected structures had regard to the previous RPS (2000), a report from the Heritage Consultancy Services Ltd commissioned by Sligo County Council and the built heritage provisions contained in existing Local Area Plans. This document also had regard to the *Draft Guidelines for Planning Authorities on Architectural Heritage Protection* (DoEHLG, 2001).

Following the public display and consultation process, some items were deleted from the RPS and many new buildings/structures were added to it. The result was a much extended RPS for County Sligo.

In 2007, the National Inventory of Architectural Heritage (NIAH) published its survey of architectural heritage in County Sligo in 2007. Where an NIAH survey has been carried out, those structures which have been attributed a rating value of international, national or regional importance in the inventory are recommended by the Minister of the EHLG to the relevant planning authority for inclusion on the RPS. In accordance with Section 53 of the Planning and Development Act 2000, if a planning authority, after considering a recommendation made to it under this section, decides not to comply with the recommendation, it shall inform the Minister in writing of the reason for its decision.

The NIAH identified 464 structures of regional importance, 6 structures of national importance, and 35 structures of local importance. Of these, 249 structures were already included on the RPS 2005-2011 (including 36 structures not given a specific identity number but protected by their association with a main structure). The remaining 256 structures were reviewed by the Planning and Heritage Sections of Sligo County Council and 172 structures were deemed to merit protected structure status and are included in this document as Proposed Protected Structures. The remaining structures include 12 structures protected by the Record of Monuments and Places, 31 structures rated *of local importance* and 39 structures rated *of regional importance*, which were not deemed worthy of protection. Two structures are already protected on the RPS for the Sligo and Environs Development Plan 2010-16. A further 10 structures which were not given a rating by the NIAH are proposed to be added to this Draft RPS.

It is proposed to delete six structures from the existing RPS and these are highlighted in this document using red text. The descriptions of some of the existing protected structures have been amended to specify additional structures or features associated with the main building, for the purposes of clarity. This additional text is highlighted in green.

### Official notifications

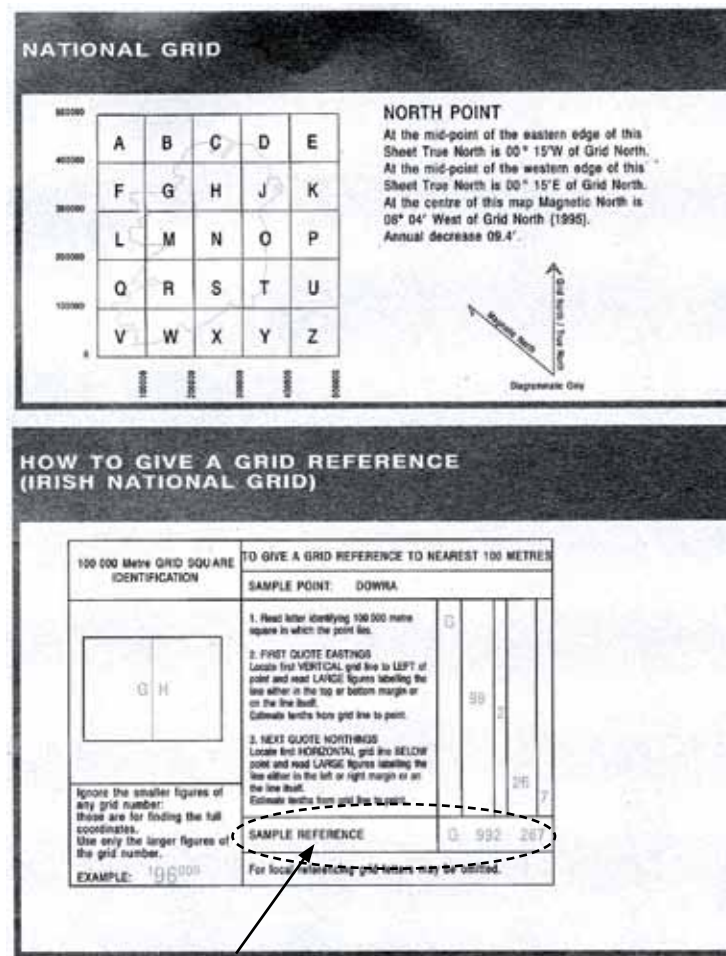
This Draft RPS forms part of the Draft *County Development Plan 2011–2017*. As part of the development plan making process, all owners of the proposed protected structures will be notified of the intention of Sligo County Council to include the relevant structure on the RPS for the County.

## How the draft RPS is organized

In rural areas, the **townland** is the most important component of an address. Therefore, the structures included on the RPS are listed in alphabetical order by townland. There is one exception to this rule: where structures located in different townlands are pertaining to, or associated with a significant building, they are listed immediately after the respective building. Example: entries 183 to 193, representing structures pertaining to Markree Demesne, are listed immediately after entry ‘Markree Castle’ (no. 183). The **Address** column includes firstly the townland (often more than one in the case of bridges) and secondly the nearest town or village as identified on Ordnance Survey maps. When the names of the townland and town/village coincide, one is omitted. The **Grid References** include eastings and northings given to the nearest metre (they were determined using GPS



– Global Positioning System – devices). Ordnance Survey Ireland's *Discovery* map series includes guidance for giving/reading grid references to the nearest 100 metres, as shown in the figure below.



The sample reference G 992 267 would read:

E-199200

N-326700

if the sample point represented a structure included on the RPS.

This document is divided into existing protected structures and proposed protected structures which are proposed for addition to the RPS for County Sligo. Each section is preceded by a 'Quickfinder' which lists the structures according to the type of structure/building.

## Abbreviations and acronyms

CoI	Church of Ireland
DoEHLG	Department of the Environment, Heritage and Local Government
GPS	Global Positioning System (a system of satellites and receiving devices used to compute positions on the Earth, owned by the US Department of Defense; GPS is used in navigation, and its precision supports cadastral surveying)
NIAH	National Inventory of Architectural Heritage
RC	Roman Catholic
RPS	Record of Protected Structures

## Record of protected structures – quickfinder

For ease of use, the **quickfinder** lists all protected structures included in this draft RPS, categorised by type and arranged alphabetically, by name of structure, under each category. The number preceding each entry is the official RPS record number of the respective structure.

<b>Bath houses</b>		181	Big Bridge, (Lissananny Beg/Bearvaish), Rathmullen
65	Bath House, Enniscrone	47	Billa Bridge, Billa/Glen (Leyny Barony), Collooney
66	Kilcullen's Hot Seawater and Seaweed Baths, Enniscrone	14	Bridge spanning the Douglas River, Ardcumber/Ardkeeran (Tirerrill Barony), Riverstown
<b>Boathouse</b>		97	Bridge spanning the Unshin River, Cooperhill/Ardkeeran (Tirerrill Barony), Riverstown
240	Temple House Demesne – Boathouse, Ballymote	57	Camcuill/Toorboy Bridge, Camcuill/Carrigeens (Tireragh Barony), Dromore West
<b>Bridges - pedestrian</b>		85	Castletown Bridge, bridge leading to Deer Park/Taheny's Bridge, Cloonmacduff, Collooney
219	Rinroe Bridge, Rinroe Td/Cloontyproklis Td, Grange	121	Closkeybeg Bridge, Drumfin/Murillyroe, Drumfin
<b>Bridges - railway</b>		94	Coolaney Bridge, Coolaney/Rathosey, Coolaney
13	Railway Bridge, (over water), Ardcotten/Bleachgreen, Collooney	18	Coolbock Bridge, Ardneaskan/Cooperhill/Coolbock, Drumfin
50	Railway Bridge (over road), Collooney, Bleachgreen, Collooney	100	Coopershill Bridge, Cooperhill, Drumfin
<b>Bridges – road</b>		113	Donaghintraine Bridge, Donaghintraine, Dromore West
157	Aclare Bridge, Kilmacteige/Lislea (Leyny Barony), Carns (Leyny Barony), Aclare	111	Easkey Bridge, Curraghnagap/Bunowna, Easkey
5	Annagh Bridge, Annagh (Leyny Barony), Banada	115	<b>Fawcetts Bridge, Doonally/Calry (Drumcliff East ED), Sligo</b>
10	Annaghmore Demesne – Bridge, Annaghmore (Tirerrill Barony/Leyny Barony), Collooney	124	Finned Bridge, Finned (Tireragh Barony)/ Castletown, Easkey
17	Ardkill Bridge, Ardkill, Templeboy	127	Foyoges Bridge, Foyoges, Geevagh
243	Ardnaglass (Dunmorán) Bridge, Toberawnaun/Soodry, Skreen	230	Geevagh Bridge, Straduff/Ballyculleen, Geevagh
44	Ardnaglass Bridge, Barnaderg/Grogagh, Grange	75	Gleniff Bridge, Clogh, Ballintrillick/Gleniff
28	Ballinphull Bridge, Ballinphull (ED Cliffony North), Cliffony	206	Grange Bridge, Newtown (Carbury Barony), Grange
143	Ballintrillick Bridge, Keeloges, Ballintrillick	64	Ladies Brae Bridge, Carrowculleen, Skreen
31	Ballygrania Bridge, Ballygrania/Rathrippin, Collooney	173	Lisconny Bridge, Lisconny, Collooney
166	Ballysadare Bridge, Knockmuldoney/ Ballysadare/Knoxspark, Ballysadare	191	Markree Bridge, west of stable block, (pertaining to Markree Demesne) Clooneenroe, Collooney
40	Banada Bridge, Banada	224	Metal Bridge, Sessuegarry, Tobercurry
45	Behy Bridge, Behy, Drumfin	55	Owenykeevan Bridge, Caltragh (ED Rathmacurkey), Culleens
70	Bellarush Bridge, Cartronroe/Bellarush/ Annagh (Tirerrill Barony), Castlebaldwin		

- 215 Rathhugh Bridge,  
Rathhugh/Drumfad, Grange
- 242 Temple House Bridge,  
Rathbaun/Kilbrattan/Temple House  
Demesne, Ballymote

### Business/dwellings

- 27 Former Gillespie's Shop,  
Ballinphull (ED Clifony North), Clifony
- 91 Inishfree Crystal Factory Shop -  
only façade, gables and roof profile of the  
building, Collooney
- 33 L. Hayden's pub and town house,  
Lord Edward Street, Ballymote
- 42 Mullarkey's pub and house, Banada
- 218 Quigley's shopfront and house,  
Rinn (Leyny Barony), Collooney

### Castles

- 199 Classie Bawn Castle,  
Mullaghmore (Carbury Barony) Clifony
- 183 Markree Castle [and associated features](#),  
Markree Demesne, Collooney

### Churches (Church of Ireland)

- 105 Aghanagh Church,  
Cuilsheeghary More, Aghanagh
- 163 Ballysadare Church,  
Knockmuldoney, Ballysadare
- 234 Christchurch,  
Tanrego East/Carrowmore, Beltra
- 32 Emlaghfad Parish Church,  
Lord Edward Street, Ballymote
- 131 Gorteen Church,  
Gorteen (Coolavin Barony), Gorteen
- 152 Killanly Church, Killanly, Enniscrone
- 58 Kilmacranny Church,  
Carrickard, Kilmacranny
- 212 Kilornan Church, Rathbarran, Coolaney
- 25 Lissadell Church, Ballinphull (ED Lissadell  
East), Carney
- 220 Rosses Point Church,  
Rosses Upper, Rosses Point
- 170 St. Anne's Church, Larass, Strandhill
- 119 St. Columba's Church,  
Drumcliff South, Drumcliff
- 1 St. Crumnathy's Cathedral, Achonry
- 244 St. George's Church, Tobercurry
- 203 St. Kevin's Church, Mullaghneane, Grange
- 84 St. Mary's Church,

Cloonascoffagh, Dromore West

90 St. Paul's Church, Collooney

96 Tawnagh Church,  
Cooperhill, Riverstown

### Churches (Methodist)

- 89 Collooney Methodist Church, Collooney
- 209 Former Methodist Church,  
Rahaberna, Rathcormack

### Churches (Presbyterian)

- 138 Graniamore Presbyterian Church,  
Graniamore, Ballymote

### Church (Roman Catholic)

- 226 Castlebaldwin Chapel,  
Sheerevagh, Castlebaldwin
- 228 Church of the Blessed Virgin and Her  
Immaculate Conception, Stoneparks, Ballymote
- 26 Clifony Church,  
Ballinphull (ED Clifony North), Clifony
- 123 Kesh Church, Fallougher, Kesh
- 156 Kilmacteige Church, Kilmacteige, Aclare
- 225 Rockfield Church,  
Shancough (Leyny Barony), Coolaney
- 194 St. Aiden's Church, Monasteraden
- 216 St. Attracta's Church, Rathtermom, Killaraght
- 248 St. Attracta's Church, Tourlestraun, Aclare
- 132 St. Brigid's Church, Gortnahoula, Ballintrillick
- 118 St. Columba's Church,  
Drumcliff South, Rathcormack
- 246 St. John the Evangelist Church, Tobercurry
- 37 St. Joseph's Church, Ballynashee, Geevagh
- 145 St. Joseph's Church, Kilcreevin (Phibbs),  
Ballymote
- 133 St. Molaise's Church, Grange
- 76 St. Patrick's Church, Cloghboley, Maugherow
- 88 St. Patrick's Church, Colgagh, Calry
- 198 St. Patrick's Church, Moylough, Tobercurry
- 16 Tawnagh Church,  
Ardkeeran (Tirerrill Barony), Riverstown

### Coastguard station

- 21 Coastguard Station: front façade, tower wall  
and boathouse's gable end walls – original  
stone masonry only, Derkmere, Skreen

### Convents

- 41 Banada Abbey Convent (Sisters of Charity) and Church façade(s) only, Banada
- 245 Marist Convent, original convent building (built 1906) – front façade only, Tobercurry
- 147 Star of the Sea Convent and Church, Kilkilloge, Mullaghmore

### Cottages (slated)

- 99 Cottage opposite Coopershill grounds, front façade only, Cooperhill, Drumfin
- 102 Cottage, Corkagh Beg, Templeboy
- 193 Group of **seven** former estate cottages, south of Markree Demesne, (pertaining to Markree Demesne) Knockrawer (Tirerrill Barony), Collooney
- 151 House at Sand Hill, south of Mullaghmore, Kilkilloge, Mullaghmore
- 104 Palmerstown Cottage, Creevymore, Cliffony

### Cottages (thatched)

- 169 Dolly's Cottage, Larass, Strandhill
- 53 Thatched cottage, Cabragh (Tireragh Barony), Easkey
- 52 Thatched cottage (Streamlet Villa), Cabragh (Tireragh Barony), Finned, Easkey
- 68 Thatched cottage and barn, Carrownacreevy (Dromard East ED), Beltra
- 54 Thatched cottage, Cabraghkeel, Rathlee
- 72 Thatched cottage, Castlegarran, Cashelgarran village
- 79 Thatched cottage, Cloghermore, Calry
- 101 Thatched cottage, Corhawnagh, Ballysadare
- 116 Thatched cottage, Doongelagh, Geevagh
- 128 Thatched cottage, Gortarowey, Milltown
- 129 Thatched cottage, Gorteen (Carbury Barony), Ballintrillick
- 140 Thatched cottage, Grellagh, Castlegal
- 141 Thatched cottage, Halfquarter (Leyny Barony), Ballysadare
- 158 Thatched cottage, Kiltycahill, Calry
- 160 Thatched cottage, Kintogher, Rathcormack
- 175 Thatched cottage, Lisduff (Leyny Barony), Ballysadare
- 207 Thatched cottage, (except rear flat-roofed extension) and its two-storey granary, Parke, Enniscrone
- 221 Thatched cottage, Rosses Upper, Rosses Point
- 227 Thatched cottage, Soodry, Skreen
- 231 Thatched cottage, Streamstown

(ED Ballysadare West), Ballysadare

### Country houses

- 6 Annaghmore Demesne – House, Annaghmore (Leyny Barony), Collooney
- 19 Ardtermon House and gate lodge, Ardtermon, Maugherow
- 162 Avena House, Knockmuldoney, Ballysadare
- 159 Ballindoon House, Kingsborough, Riverstown
- 30 Ballyglass House, Ballyglass (Carbury Barony), Calry
- 48 Camp Hill House, Bleachgreen, Collooney
- 73 Castledargan House, Castledargan, Ballygawley
- 103 Castletown House and farm complex, Cottletown, Corbally
- 69 Castlevue House, Tobbercurry Rd, Carrownanty, Ballymote
- 74 Chaffpool House façade only and roof profile, Chaffpool, Ballymote
- 80 Clogherevagh House and **2 Gate Lodges**, Clogherevagh
- 87 Colgagh House, Colgagh, Calry
- 78 Coolavin House and **gate lodge**, Clogher, Monasteraden
- 98 Coopershill House, **walled garden and associated farm complexes**, Cooperhill, Drumfin
- 114 Doonally House and outbuildings, Doonally (Drumcliff East ED), Sligo**
- 67 Doonecory House, Carrowmacrory, Templeboy
- 62 Earlsfield House (Sisters of Mercy Convent), Carrownanty/Earlsfield, Ballymote
- 253 Glen Lodge, **estate house and stable buildings**, Woodpark, Strandhill
- 36 Heathfield House and Gate Lodge, Ballynaboll, Ballymote
- 142 Hollybrooke House and **associated farm buildings**, Hollybrooke Demesne, Castlebaldwin
- 122 Hollyfield House, Edencullentrigh or Hollyfield, Ballintrillick
- 172 Holy Hill Hermitage, formerly Carrowcullen House, Lecarrow (ED Skreen), Skreen
- 176 Lissadell House and **associated features and structures**, Lissadell, Carney
- 205 Newpark House, Newpark, Drumfin
- 210 Rahelly House, Rahelly, Cashelgarran
- 165 Rapid's Lodge, Knockmuldoney, Ballysadare
- 213 Rathcarrick House, Rathcarrick, Strandhill

- 204 Redhill House, Mullaghroe, Gorteen  
 22 Rossaville House, Ballincar, Rosses Point  
 154 Seaview House,  
 Killeenduff (Tireragh Barony), Easkey  
 232 Streedagh House, Streedagh, Grange  
 235 Tanrego House,  
 Tanrego East/Carrowmore, Beltra  
 236 Temple House,  
 Temple House Demesne, Ballymote  
 155 Templeview House,  
 Killeenduff (Tireragh Barony), Easkey  
 247 Toberpatrick House, Toberpatrick, Aughris  
 161 Woodhill House, Knockaculleen, Dromore West

### Courthouses

- 34 Ballymote Courthouse/Library and attached  
 west wing, Teeling Street, Ballymote  
 3 Easkey Courthouse, Aderavoher, Easkey  
 86 Grange Courthouse, Cloontyprocklis, Grange

### Creamery

- 108 Milltown Creamery (Drumcliffe Co-Op)  
 – original creamery only, without modern  
 extension and outbuildings to the west,  
 Cullagh Beg, Milltown, Drumcliff

### Dwellings

- 130 Church View,  
 Gorteen (Coolavin Barony), Gorteen  
 252 Deerpark Lodge, Union, Collooney  
 222 Elsinore House, Rosses Upper, Rosses Point  
 4 Former Home of Seamus Devins TD,  
 façade only, Aghagad, Grange  
 77 Former RIC Barracks, Clogher, Monasteraden  
 29 House at southern end of Cliffony village,  
 façade only, Ballinphull (ED Cliffony North),  
 Cliffony  
 174 Lisconny House Servants Quarter,  
 Lisconny, Collooney  
 182 Longford House – Pavillion,  
 Longford Demesne, Beltra  
 188 Markree, Gardener's House and associated  
 outbuildings, Markree Demesne, Collooney  
 148 McGloin's, Kilkilloge, Mullaghmore  
 202 Toberscanavan House, Mullaghnabreena,  
 Collooney

### Farm houses

- 46 Ardagh House and farm complex,

- Bellanascarva, Riverstown  
 223 Ashdale House, Scurmore, Enniscrone  
 51 Breeoge House,  
 Breeoge, Redgate Crossroads or Ransboro  
 56 Cuffe House (formerly Camphill House),  
 Camcuill, Dromore West  
 117 Dromore House, Dromore, Dromore West  
 125 Finned House, Finned (Tireragh Barony), Easkey  
 120 Former Carrigeenview House, Drumfin  
 249 House east of Tullymore House,  
 Tully Beg, Ballygawley  
 106 Kingsville House, Cultylough, Riverstown  
 15 Millview House,  
 Ardkeeran (Tirerrill Barony), Riverstown  
 196 Mount Temple House, Mount Temple, Grange  
 208 Quarryfield House, Quarryfield, Bunnanadden  
 11 Stand House, Ardnaglass, Ardabrone, Skreen  
 250 Tullymore House, Tullymore, Ballygawley  
 201 White House,  
 Mullaghmore (Carbury Barony) Cliffony

### Forge

- 112 Former forge, Derry, Grange

### Gate lodges

- 9 Annaghmore Demesne – Gate Lodge,  
 Ardree. Annaghmore (Tirerrill Barony),  
 Collooney  
 8 Annaghmore Demesne – Main Gate Lodge,  
 Annaghmore (Tirerrill Barony/Leyny  
 Barony), Collooney  
 24 Ballindoon House Gate Lodge,  
 Ballindoon, Riverstown  
 251 Beehive Lodge, Deer Park, Union, Collooney  
 200 Classie Bawn Gate Lodge,  
 Mullaghmore (Carbury Barony) Cliffony  
 83 Cloonamahan Gate Lodge,  
 Cloonamahan, Drumfin  
 214 Former Southern Gate Lodge,  
 Rathcarrick House, Rathcarrick, Strandhill  
 177 Lissadell Gate Lodge 1, (pertaining to  
 Lissadell Demesne) Ballygilgan, Carney  
 178 Lissadell Gate Lodge 2, (pertaining to  
 Lissadell Demesne) Lissadill, Carney  
 238 Main Gate Lodge to Temple House,  
 Temple House Demesne, Ballymote  
 185 Markree Former Gate Lodge, North Lodge 1,  
 east of Ballygrania Bridge, (pertaining to  
 Markree Demesne) Ballygrania, Collooney



- 186 Markree Gate Lodge, North Lodge 2,  
west of Ballygrania Bridge, (pertaining to  
Markree Demesne) Rathrippin, Collooney
- 184 Markree Main Gate (current),  
Markree Demesne, Collooney
- 187 Markree West Gate Lodge,  
Markree Demesne, Collooney
- 71 Rahelly House Gate Lodge, Cashelgarran
- 233 Streedagh House Gate Lodge,  
Streedagh, Grange

### Glebe houses

- 195 Former Ahamlish Glebe, Moneygold,  
Grange
- 12 Glebe House, except modern flat-roof  
extension at the rear, Ardcotten, Collooney
- 168 Glebe House, Knoxspark, Ballysadare
- 211 Kilornan Glebe House, now called  
Rathbarren House, Rathbarran, Coolaney

### Golf club house

- 39 County Sligo Golf Club – south façade,  
Rosses Upper, Rosses Point

### Harbour

- 146 Mullaghmore Harbour, Kilkilloge, Mullaghmore

### Ice houses

- 164 Former Ice House (Salmon Hatchery),  
Knockmuldoney, Ballysadare
- 190 Markree Castle's Ice House,  
Markree Demesne, Collooney

### Lodges

- 23 Denver Lodge, Ballincastle, Cliffony
- 241 Lodge to Temple House,  
(pertaining to Temple House Demesne)  
Carrowntawy, Ballymote
- 217 Rathtermoun House, Rathtermoun, Killaraght
- 239 Temple House Hunting Lodge,  
Temple House Demesne, Ballymote

### Manse house

- 139 Manse, Graniamore, Ballymote

### Mills

- 49 Collooney Mills Complex on west bank of  
Owenmore, including associated buildings

- and mill race, Bleachgreen, Collooney
- 144 Former Corn Mill, Keenaghan, Ballymote
- 126 Water wheel next to Foyoges Bridge,  
Foyoges, Geevagh

### Monuments

- 136 "Sapper's Stone", Grange
- 59 Teeling Monument, Collooney – monument  
and plinth only, Carricknagat (Leyny Barony),  
Collooney
- 60 The Cannon, Carrowbunnaun, Strandhill

### Observatory

- 192 Markree Demesne, former observatory,  
(pertaining to Markree Demesne),  
Clooneenroe, Collooney

### Parochial halls

- 2 Achonry Parochial Hall, Achonry
- 95 Cooper Memorial Hall, Cooperhill, Riverstown

### Parochial houses

- 134 Parochial House, Grange
- 229 Parochial House, Straduff, Geevagh

### Pier

- 20 Pollachurry Pier, Aughris, Templeboy

### Public building

- 82 Cloonamahon Residential Centre – Health  
Service Executive for the North-Western  
Area, Cloonamahan, Collooney

### Public houses

- 135 Lang's Pub – façade and old bar interior only,  
Grange
- 167 The Thatch, thatched building only,  
Knoxspark, Ballysadare

### Railway stations

- 35 Ballymote Railway Station and associated  
buildings and features, Tubbercurry Rd, Bal-  
lymote/Carrownanty, Ballymote
- 38 Former Ballysadare railway station and goods  
shed, Ballysadare
- 93 Leyny Station and associated buildings, Cool-  
aney

**Rectories**

- 179 Former Rectory/Parsonage (pertaining to Lisadell Demesne), Lissadill, Carney
- 171 Former Rectory to St Anne's Church, Larass, Strandhill
- 43 Former Rectory and gate lodge, Toberfeckin, Barnabrack, Beltra
- 153 Moysdale House, Killanly, Enniscrone
- 110 Old Rectory, Easkey, Curraghnagap, Easkey

**Round structure/tower**

- 109 Round structure/tower, possibly former dairy, Cummeen, Strandhill

**Schools (converted to dwellings)**

- 61 Former Carrowgarry National School, Carrowcardin, Enniscrone
- 197 Old National School, Moylough, Tobercurry
- 137 Primrose Grange House, Knocknarea/Strandhill, Grange North, Strandhill

**Schools (national)**

- 63 Carrowcrory Former National School, Carrowcrory, Ballinafad
- 81 Former Castlebaldwin National School, Cloghoge Upper, Castlebaldwin

- 92 Former Clooneenmore National School, Cooga, Rathlee

107 Former Milltown National School, Cullagh Beg, Milltown, Drumcliff

- 180 Lissadell Former National School, (pertaining to Lisadell Demesne), Lissadill, Carney

- 149 Mullaghmore National School, Kilkilloge, Mullaghmore

**Stables**

- 7 Annaghmore Demesne – Stables and Coach House, Annaghmore (Leyny Barony), Collooney
- 189 Markree – former stable yard buildings, Markree Demesne, Collooney
- 237 Temple House Demesne – Stable Courtyard, walled garden and farmyard, Temple House Demesne, Ballymote

**Watch tower**

- 150 Classiebawn Watch Tower, Kilkilloge, Mullaghmore










# Protected Structures



No	Name and dating	Address	Grid Refs	Photographic record
1	<b>St. Crumnathy's Cathedral (Col)</b> 1820-1830	Achonry, Achonry	E-157189 N-314516	
2	<b>Achonry Parochial Hall</b> 1790-1820	Achonry, Achonry	E-156119 N-315594	
3	<b>Easky Courthouse</b> 1870	Aderavoher, Easky	E-137743 N-337796	
4	<b>Former Home of Seamus Devins TD</b> (façade only)	Aghagad, Grange	E-165763 N-349200	
5	<b>Annagh Bridge</b> 1840-1860	Annagh (Leyny Barony), Banada	E-146672 N-312343	

No	Name and dating	Address	Grid Refs	Photographic record
6	<b>Annaghmore Demesne - House</b> 1820-1830	Annaghmore (Leyny Barony), Collooney	E-165246 N-324124	
7	<b>Annaghmore Demesne - Stables and Coach house</b> 1864	Annaghmore (Leyny Barony), Collooney	E-165269 N-324203	
8	<b>Annaghmore Demesne - Main Gate Lodge</b> 1820-1830	Annaghmore (Tirerrill Barony/ Leyny Barony), Collooney	E-166089 N-324153	
9	<b>Annaghmore Demesne - School house</b> 1820-1830	Annaghmore (Tirerrill Barony), Collooney	E-165844 N-324203	
10	<b>Annaghmore Demesne - Bridge</b> 1810-1830	Annaghmore (Tirerrill Barony/ Leyny Barony), Collooney	E-165527 N-324175	

No	Name and dating	Address	Grid Refs	Photographic record
11	<b>Stand House, Ardnaglass</b> 1640-1660	Ardabrone, Skreen	E-153898 N-334575	
12	<b>Glebe House</b> (Except modern flat-roofed extension at the rear) 1820-1860	Ardcotten, Collooney	E-167528 N-326220	
13	<b>Railway Bridge</b> (over water), 1880-1910	Ardcotten/ Bleach-green/ Collooney, Collooney	E-167690 N-326150	
14	<b>Bridge spanning the Douglas River</b> 1830-1870	Ardcumber/ Ardkeeran (Tirerrill Barony), Riverstown	E-174309 N-320493	
15	<b>Millview House</b> 1850-1890	Ardkeeran (Tirerrill Barony), Riverstown	E-174044 N-320130	


No	Name and dating	Address	Grid Refs	Photographic record
16	<b>Tawnagh Church (RC)</b> 1920-1940	Ardkeeran (Tirerrill Barony), Riverstown	E-174201 N-320220	
17	<b>Ardkill Bridge</b> 1840-1860	Ardkill, Templeboy	E-146276 N-333134	
18	<b>Coolbock Bridge</b> 1830-1880	Ardneaskan/ Cooperhill/ Coolbock, Drumfin	E-171906 N-321034	
19	<b>Ardtermon House and gate lodge</b> 1820-1860	Ardtermon, Maugherow	E-159545 N-343587	
20	<b>Pollachurry Pier</b> 1850-1900	Aughris, Templeboy	E-150857 N-336278	



No	Name and dating	Address	Grid Refs	Photographic record
21	<b>Coastguard Station</b> (front façade, tower wall and boat-house's gable end walls – original stone masonry only) 1860-1880	Derkmore, Skreen	E-157590 N-335250	
22	<b>Rossaville House</b> 1880-1900	Ballincar, Rosses Point	E-167641 N-338707	
23	<b>Denver Lodge</b> 1860-1880	Ballincastle, Cliffony	E-170246 N-353302	
24	<b>Ballindoon House Gate Lodge</b> 1840-1850	Ballindoon, Riverstown	E-178881 N-315107	
25	<b>Lissadell Church (Col)</b> 1820-1870	Ballinphull (ED Lissadell East), Carney	E-162110 N-345630	


No	Name and dating	Address	Grid Refs	Photographic record
26	<b>RC Church</b> 1870-1890	Ballinphull (ED Cliffony North), Cliffony	E-170574 N-353601	
27	<b>Former Gillespie's Shop</b> 1850-1890	Ballinphull (ED Cliffony North), Cliffony	E-170612 N-353302	
28	<b>Ballinphull Bridge</b> 1850-1900	Ballinphull (ED Cliffony North), Cliffony	E-170369 N-353956	
29	<b>House at southern end of Cliffony village</b> (façade only) 1860-1890	Ballinphull (ED Cliffony North), Cliffony	E-170540 N-353626	
30	<b>Ballyglass House</b> 1850-1900	Ballyglass (Carbury Barony), Calry	E-172251 N-336923	



No	Name and dating	Address	Grid Refs	Photographic record
31	<b>Ballygrania Bridge</b> 1830-1870	Ballygrania/ Rathrippin, Collooney	E-169486 N-325956	
32	<b>Emlaghfad Parish Church (Col)</b> 1810-1830	Lord Edward Street, Ballymote	E-166344 N-315638	
33	<b>L. Hayden's pub and town house</b> 1830-1870	Ballymote	E-166305 N-315735	
34	<b>Ballymote Courthouse/ Library and attached west wing</b> 1820-1860	Ballymote	E-166363 N-315789	
35	<b>Ballymote Railway Station and associated buildings and features</b> 1850-1860	Ballymote/ Carrow- nanty, Ballymote	E-165994 N-315579	






No	Name and dating	Address	Grid Refs	Photographic Record
36	<b>Heathfield House and Gate Lodge</b> 1860-1880	Ballynaboll, Ballymote	E-165797 N-321965	
37	<b>St Joseph's Church (RC)</b> 1860-1890	Ballynashee, Geevagh	E-183756 N-316820	
38	<b>Former Ballysadare railway station and goods shed</b> 1850-1900	Ballysadare	E-167246 N-325	
39	<b>County Sligo Golf Club, (south façade)</b> 1890-1900	Ballyweelin, Rosses Point	E-163216 N-339959	
40	<b>Banada Bridge</b> 1820-1880	Banada	E-146573 N-310012	

No	Name and dating	Address	Grid Refs	Photographic record
41	<b>Banada Abbey Convent (Sisters of Charity) and Church</b> (façade(s) only) 1800-1900	Banada	E-146536 N-310298	
42	<b>Mullarkey's pub and house</b> 1840-1880	Banada	E-146556 N-309991	
43	<b>Former Rectory and gate lodge</b> 1810-1820	Barnabrack, Beltra	E-159753 N-329900	
44	<b>Ardnaglass Bridge</b> 1840-1860	Barnadery/ Grogagh, Grange	E-167888 N-347984	
45	<b>Behy Bridge</b> 1800-1870	Behy, Drumfin	E-171749 N-319178	

No	Name and dating	Address	Grid Refs	Photographic record
46	<b>Ardagh House</b> 1780-18200	Bellana– scarva, Riverstown	E-174930 N-319310	
47	<b>Billa Bridge</b> 1885-1890	Billa/Glen (Leyny Barony), Collooney	E-163925 N-325700	
48	<b>Camp Hill House</b> 1795-1800	Bleachgreen, Collooney	E-167814 N-326442	
49	<b>Collooney Mills Complex</b> (including associ- ated buildings and mill race), built c. 1800	Bleachgreen, Collooney	E-167814 N-326442	
50	<b>Railway Bridge</b> (over road), 1880-1910	Bleachgreen, Collooney	E-167743 N-326720	



No	Name and dating	Address	Grid Refs	Photographic record
51	<b>Breeoge House</b> Built c. 1850	Breeoge, Redgate Crossroads or Ransboro	E-164586 N-332010	
52	<b>Thatched cottage (Streamlet Villa)</b> 1841-1915	Cabragh (Tireragh Barony), Easkey	E-132920 N-335450	
53	<b>Thatched cottage</b> 1700-1840	Cabragh (Tireragh Barony), Easkey	E-132926 N-335436	
54	<b>Thatched cottage</b> 1780-1820	Cabragh- keel, Rathlee	E-131615 N-336591	
55	<b>Owenykeevan Bridge</b> 1820-1860	Caltragh (ED Rath- macurkey), Culleens	E-136981 N-330857	

No	Name and dating	Address	Grid Refs	Photographic record
56	<b>Cuffe House</b> (formerly Camphill House), 1860-1880	Camcuill, Dromore West	E-139795 N-332498	
57	<b>Camcuill/ Toorboy Bridge</b> 1840-1860	Camcuill/ Carrieens (Tireragh Barony), Dromore West.	E-139988 N-333321	
58	<b>Kilmastranny Church (Col)</b> 1830-1860	Carrickard, Kilmastranny	E-183349 N-312414	
59	<b>Teeling Monument, Collooney</b> (monument and plinth only), 1895-1900	Carrick- nagat (Leyny Barony), Collooney	E-167866 N-327090	
60	<b>Cannon</b>	Carrow- bunnaun, Strandhill	E-160350 N-335930	






No	Name and dating	Address	Grid Refs	Photographic record
61	<b>Former Carrowgarry National School</b> 1850-1900	Carrow-cardin, Enniscrone	E-128579 N-326934	
62	<b>Earlsfield House</b> (Sisters of Mercy Convent), 1750-1760	Carrow-nanty/ Earlsfield, Ballymote	E-166440 N-316198	
63	<b>Carrowcrory Former National School</b> 1950-1960	Carrow-crory, Ballinafad	E-173274 N-308836	
64	<b>Ladies Brae Bridge</b> 1830-1870	Carrow-culleen, Skreen	E-151975 N-330017	
65	<b>Bath House</b> 1860-1890	Carrowhub-buck South, Enniscrone	E-128604 N-330289	

No	Name and dating	Address	Grid Refs	Photographic record
66	<b>Kilcullen's Hot Seawater and Seaweed Baths</b> 1890-1930	Carrowhub-buck South, Enniscrone	E-128617 N-330422	
67	<b>Doonecoy House</b> 1700-1750	Carrow-macrory, Templeboy	E-146218 N-333569	
68	<b>Thatched cottage and barn</b> 1701 - 1840	Carrowna-creevy (Dromard East ED), Beltra	E-159300 N-331940	
69	<b>Castlevew House</b> 1820-1860	Carrow-nanty, Ballymote	E-165937 N-315523	
70	<b>Bellarush Bridge</b> 1500's possibly	Cartronroe/ Bellarush/ Annagh (Tirerrill Barony), Castle-baldwin	E-176780 N-315790	








No	Name and dating	Address	Grid Refs	Photographic record
71	<b>Rahelly House Gate Lodge</b> 1840-1880	Cashel-garran	E-164879 N-345722	
72	<b>Thatched cottage</b> 1800-1850	Cashel-garran	E-166000 N-345850	
73	<b>Castledargan House</b> 1860-1890	Castle-dargan, Ballygawley	E-171570 N-327740	
74	<b>Chaffpool House</b> (façade only and roof profile), 1880-1890	Chaffpool, Ballymote	E-156968 N-311325	
75	<b>Gleniff Bridge</b> 1700 - 1840	Clogh, Ballintrillick/ Gleniff	E-174018 N-350147	






No	Name and dating	Address	Grid Refs	Photographic record
76	<b>St Patrick's Church (RC)</b> 1840-1880	Cloghboley, Maugherow	E-160560 N-344510	
77	<b>Former RIC Barracks</b> 1900 - 1920	Clogher, Monaster- aden	E-166637 N-298793	
78	<b>Coolavin House and Gate Lodge</b> 1870-1890	Clogher, Monaster- aden	E-166608 N-298270	
79	<b>Thatched cottage</b> 1700-1840	Clogher More, Calry	E-174583 N-336531	
80	<b>Clogherevagh House and 2 Gate Lodges</b> 1860-1890	Clogher- evagh	E-174926 N-334554	

No	Name and dating	Address	Grid Refs	Photographic record
81	<b>Former Castlebaldwin National School</b> 1890-1910	Cloghoge Upper, Castlebaldwin	E-175485 N-314469	
82	<b>Cloonamahon Residential Centre</b> (Health Service Executive for the North-Western Area)	Cloona-mahan, Collooney	E-168360 N-322920	
83	<b>Cloonamahan Gate Lodge</b> 1850-1890	Cloona-mahan, Drumfin	E-168260 N-323360	
84	<b>St Mary's Church (Col)</b> 1820-1830	Cloona-scoffagh, Dromore West	E-143786 N-333482	
85	<b>Castletown Bridge/Union Bridge</b> 1830-1870	Cloonmac-duff, Collooney	E-168450 N-326562	






No	Name and dating	Address	Grid Refs	Photographic record
86	<b>Grange Courthouse</b> 1820-1880	Cloonty-procklis, Grange	E-165818 N-349346	
87	<b>Colgagh House</b> 1770-1810	Colgagh, Calry	E-173142 N-337054	
88	<b>St Patrick's Church (RC)</b> 1850-1900	Colgagh, Calry	E-174176 N-337253	
89	<b>Collooney Methodist Church</b> 1830-1870	Collooney	E-167930 N-326170	
90	<b>St Paul's Church (Col)</b> 1800-1850	Collooney	E-167941 N-326071	

No	Name and dating	Address	Grid Refs	Photographic record
91	<b>Innishfree Crystal Factory Shop</b> (only façade, gables and roof profile of the building)	Collooney	E-167972 N-326496	
92	<b>Former Clooneenmore National School</b> 1830-1850	Cooga, Rathlee	E-134597 N-335101	
93	<b>Leyny Station and associated buildings</b> 1880-1900	Coolaney	E-160535 N-324590	
94	<b>Coolaney Bridge</b> 1830-1840	Coolaney / Rathosey, Coolaney	E-160780 N-325300	
95	<b>Cooper Memorial Hall</b> 1870-1890	Cooperhill, Riverstown	E-173869 N-320035	



No	Name and dating	Address	Grid Refs	Photographic record
96	<b>Tawnagh Church (Col)</b> 1820-1850	Cooperhill, Riverstown	E-173885 N-320093	
97	<b>Bridge spanning the Unshin River</b> 1800-1860	Cooperhill/ Ardkeeran (Tirerrill Barony), Riverstown	E-173976 N-320134	
98	<b>Coopershill House, walled garden and associated farm complexes</b> 1760-1780	Cooperhill, Drumfin	E-172802 N-321085	
99	<b>Cottage opposite Coopershill grounds</b> (front façade only), 1860-1890	Cooperhill, Drumfin	E-172615 N-320291	
100	<b>Coopershill Bridge</b> 1750-1760	Cooperhill, Drumfin	E-172848 N-320909	






No	Name and dating	Address	Grid Refs	Photographic record
101	<b>Thatched cottage</b> 1700-1840	Corhawnagh, Ballysadare	E-166117 N-328612	
102	<b>Cottage</b> 1880-1900	Corkagh Beg, Templeboy	E-151530 N-334777	
103	<b>Castletown House and farm complex</b> 1670-1850	Cottlestown, Corbally	E-129070 N-325940	
104	<b>Palmerstown Cottage</b> 1840-1880	Creevymore, Cliffony	E-171160 N-354140	
105	<b>Aghanagh Church (Col)</b> 1860-1880	Cuilshee- ghary More, Aghanagh	E-177748 N-311024	

No	Name and dating	Address	Grid Refs	Photographic record
106	<b>Kingsville House</b> 1840-1870	Cultylough, Riverstown	E-174334 N-320400	
107	<b>Former Milltown National School</b> 1850-1890	Cullagh Beg, Milltown	E-167330 N-343700	
108	<b>Milltown Creamery</b> (Drumcliff Co-Op - original creamery only, without modern extension and outbuildings to the west), 1900-1910	Cullagh Beg, Milltown	E-167348 N-343649	
109	<b>Round structure/tower</b> (possibly former dairy), 1700-1850	Cummeen, Strandhill	E-165760 N-336250	
110	<b>Old Rectory</b> 1840-1860	Curraghna-gap, Easky	E-137545 N-337738	



No	Name and dating	Address	Grid Refs	Photographic record
111	<b>Easky Bridge</b>	Curragh-nagap / Bunowna, Easky	E-137540 N-337818	
112	<b>Former forge</b> c.1800	Derry, Grange	E-167218 N-350197	
113	<b>Donaghintraine Bridge</b> 1830-1850	Donaghintraine, Dromore West	E-143845 N-334360	
114	<b>Doonally House and outbuildings</b> c. 1790	Doonally (Drumcliff East ED), Sligo	E-171725 N-339018	
115	<b>Fawcetts Bridge</b> 1830-1860	Doonally/ Calry (Drumcliff East ED), Sligo	E-171825 N-339048	






No	Name and dating	Address	Grid Refs	Photographic record
116	<b>Thatched cottage</b> 1841-1915	Doongelagh, Geevagh	E-179010 N-317481	
117	<b>Dromore House</b> 1770-1800	Dromore, Dromore West	E-143060 N-333548	
118	<b>St Columba's Church (RC)</b> 1830-1835	Drumcliff South, Rathcor- mack	E-168830 N-341180	
119	<b>St Columba's Church (Col)</b> 1810-1812	Drumcliff South, Drumcliff	E-167933 N-342059	
120	<b>Former Carrigeenview House</b> 1860-1880	Drumfin	E-171165 N-320291	

No	Name and dating	Address	Grid Refs	Photographic record
121	<b>Closkeybeg Bridge</b> 1830-1880	Drumfin/ Murillyroe, Drumfin	E-171410 N-320530	
122	<b>Hollyfield House</b> 1850-1880	Edencul- lentragh or Hollyfield, Ballintrillick	E-173541 N-351157	
123	<b>Kesh Church (RC)</b> 1800-1820	Fallougher, Kesh	E-170958 N-311265	
124	<b>Finned Bridge</b> 1820-1850	Finned (Tireragh Barony) / Castletown, Easky	E-134969 N-337941	
125	<b>Finned House</b> 1820-1850	Finned (Tireragh Barony), Easky	E-134810 N-338240	

No	Name and dating	Address	Grid Refs	Photographic record
126	<b>Water wheel next to Foyoges Bridge</b> 1880-1900	Foyoges, Geevagh	E-184785 N-315580	
127	<b>Foyoges Bridge</b> 1830-1880	Foyoges, Geevagh	E-184745 N-315586	
128	<b>Thatched cottage</b> 1700-1840	Gortarowey, Milltown	E-166990 N-344980	
129	<b>Thatched cottage</b> 1700 - 1840	Gorteen (Carbury Barony), Balintrillick	E-174140 N-351880	
130	<b>House, Church View</b> 1870-1890	Gorteen (Coolavin Barony), Gorteen	E-166618 N-305100	










No	Name and dating	Address	Grid Refs	Photographic record
131	<b>Gorteen Church (Col)</b> 1750-1820	Gorteen (Coolavin Barony), Gorteen	E-166607 N-304698	
132	<b>St Brigid's Church (RC)</b> 1855-1860	Gortnahoula, Ballintrillick	E-174780 N-351700	
133	<b>St Molaise's Church (RC)</b> 1905-1910	Grange	E-165972 N-349538	
134	<b>Parochial House</b> 1890-1910	Grange	E-165938 N-349539	
135	<b>Lang's Pub</b> (façade and old bar interior only)	Grange	E-166045 N-349531	

No	Name and dating	Address	Grid Refs	Photographic Record
136	<b>"Sapper's Stone"</b> (on the façade of Barry's Pub), 1874	Grange	E-166093 N-349502	
137	<b>Primrose Grange House</b> 1720-1725	Grange North, Strandhill	E-163981 N-333909	
138	<b>Graniamore Presbyterian Church</b> 1840-1860	Graniamore, Ballymote	E-170655 N-315052	
139	<b>Manse</b> (associated with the Graniamore Presbyterian Church), 1840-1860	Graniamore, Ballymote	E-170660 N-315077	
140	<b>Thatched cottage</b> 1700 - 1840	Grellagh, Castlegal	E-175071 N-356853	



No	Name and dating	Address	Grid Refs	Photographic record
141	<b>Thatched cottage</b> 1700-1840	Halfquarter (Leyny Barony), Ballysadare	E-165244 N-328980	
142	<b>Hollybrooke House and associated farm buildings</b> 1756-1800	Hollybrooke Demesne, Hollybrooke, Castle-baldwin	E-177630 N-312280	
143	<b>Ballintrillick Bridge</b> 1860	Keeloges, Ballintrillick	E-173720 N-350290	
144	<b>Former corn mill</b> 1780-1860	Keenaghan, Ballymote	E-166357 N-315165	
145	<b>St Joseph's Church (RC)</b> 1830-1860	Kilcreevin (Phibbs), Ballymote	E-169837 N-317389	




No	Name and dating	Address	Grid Refs	Photographic record
146	<b>Mullaghmore Harbour</b> 1830-1850	Kilkilloge Mullaghmore	E-170987 N-357473	
147	<b>Star of the Sea Convent and Church</b> 1850-1880	Kilkilloge, Mullaghmore	E-170865 N-357592	
148	<b>McGloin's</b> 1870-1890	Kilkilloge Mullaghmore	E-170914 N-357633	
149	<b>Mullaghmore National School</b> 1930-1940	Kilkilloge, Mullaghmore	E-170835 N-357711	
150	<b>Classiebawn Watchtower</b> 1810-1840	Kilkilloge, Mullaghmore	E-170490 N-358000	

No	Name and dating	Address	Grid Refs	Photographic record
151	<b>House</b> (at Sand Hill), 1830-1880	Kilkilloge, Mullaghmore	E-170730 N-356040	
152	<b>Killanly Church (Col)</b> 1800 - 1820	Killanly, Enniscrone	E-126574 N-325107	
153	<b>Moysdale House</b> 1820-1860	Killanly Enniscrone	E-126310 N-325140	
154	<b>Seaview House</b> 1800-1840	Killeenduff (Tireragh Barony), Easkey	E-138576 N-337642	
155	<b>Templeview House</b> 1840-1880	Killeenduff (Tireragh Barony), Easkey	E-139115 N-337346	

No	Name and dating	Address	Grid Refs	Photographic record
156	<b>Kilmacteige Church (RC)</b> 1870-1920	Kilmacteige, Aclare	E-139538 N-310470	A photograph of a small, white, single-story church with a dark roof and a central gable. It is surrounded by greenery and trees.
157	<b>Aclare Bridge</b> 1820-1850	Kilmacteige/ Lislea (Leyny By), Carns (Leyny By), Aclare	E-141047 N-310040	A photograph of a stone bridge with three arches crossing a river. The surrounding area is lush with green trees and grass.
158	<b>Thatched cottage</b> 1841-1915	Kiltycahill, Calry	E-173360 N-335992	A photograph of a small, white, single-story cottage with a thick thatched roof. It is situated in a rural setting with trees in the background.
159	<b>Ballindoon House</b> 1835-1850	Kings- borough, Riverstown	E-178282 N-314740	A photograph of a large, white, two-story house with a classical portico supported by columns. It is set on a green lawn.
160	<b>Thatched cottage</b> 1700-1840	Kintogher, Rathcor- mack	E-168347 N-340925	A photograph of a small, white, single-story cottage with a thatched roof. It is surrounded by a fence and some trees.

No	Name and dating	Address	Grid Refs	Photographic record
161	<b>Woodhill House</b> 1860-1900	Knocka-culleen, Dromore West	E-143272 N-333935	
162	<b>Avena House and main entrance gates</b> 1840-1880	Knock-muldoney, Ballysadare	E-166906 N-329200	
163	<b>Ballysadare Church (Col)</b> 1830-1860	Knock-muldoney, Ballysadare	E-166923 N-329357	
164	<b>Former Ice House</b> (Salmon Hatchery), 1850-1900	Knock-muldoney, Ballysadare	E-166829 N-329857	
165	<b>Rapid's Lodge</b> 1850-1880	Knock-muldoney, Ballysadare	E-166681 N-329662	








No	Name and dating	Address	Grid Refs	Photographic record
166	<b>Ballysadare Bridge</b> 1770-1970	Knock-muldoney/ Ballysadare/ Knoxspark, Ballysadare	E-166816 N-329034	
167	<b>The Thatch,</b> (thatched building only), 1700-1840	Knoxspark, Ballysadare	E-166985 N-328831	
168	<b>Glebe House</b> 1820-1850	Knoxspark, Ballysadare	E-166831 N-328987	
169	<b>Dolly's Cottage</b> 1700-1840	Larass, Strandhill	E-161996 N-335935	
170	<b>St Anne's Church (Col)</b> 1860-1880	Larass, Strandhill	E-162530 N-336143	








No	Name and dating	Address	Grid Refs	Photographic record
171	<b>Former Rectory to St Anne's Church</b> 1880-1920	Larass, Strandhill	E-162482 N-336132	
172	<b>Holy Hill Hermitage</b> (formerly Carrowcullen House), 1840-1860	Lecarrow (ED Skreen), Skreen	E-152881 N-330797	
173	<b>Lisconny Bridge</b> 1830-1870	Lisconny, Collooney	E-169800 N-322900	
174	<b>Lisconny House Servants Quarter</b> 1850-1890	Lisconny, Collooney	E-170300 N-322710	
175	<b>Thatched cottage</b> 1841-1850	Lisduff (Leyny Barony), Ballysadare	E-163209 N-328498	

No	Name and dating	Address	Grid Refs	Photographic record
176	<b>Lissadell House and associated features and structures</b> 1830-1835	Lissadell, Carney	E-162270 N-344390	
177	<b>Lissadell Demesne - Gate Lodge (I)</b> 1830-1850	Ballygilgan, Carney	E-163989 N-344131	
178	<b>Lissadell Demesne - Gate Lodge (II)</b> 1835-1850	Lissadell, Carney	E-162693 N-345393	
179	<b>Former Rectory/ Parsonage</b> 1830-1850	Lissadell, Carney	E-161660 N-345550	
180	<b>Lissadell former National School</b> 1810-1850	Lissadell, Carney	E-162169 N-345608	

No	Name and dating	Address	Grid Refs	Photographic record
181	<b>Big Bridge</b> 1800-1840	Lissananny Beg/ Bear- vaish, Rathmullen	E-166623 N-312364	
182	<b>Longford House - Pavilion</b> 1630-1880	Longford Demesne, Beltra	E-156465 N-329969	
183	<b>Markree Demesne - Markree Castle and associated features</b> 1720-1900	Markree Demesne, Collooney	E-169920 N-325120	
184	<b>Markree Demesne - Main Gate</b> (current) 1700-1750	Markree Demesne, Collooney	E-168974 N-325912	
185	<b>Markree Demesne - former Gate Lodge</b> (North Lodge I) 1800-1880	Ballygrania, Collooney	E-169536 N-325972	






No	Name and dating	Address	Grid Refs	Photographic record
186	<b>Markree Demesne - Gate Lodge,</b> (North Lodge 2) 1800-1880	Rathrippin, Collooney	E-169403 N-325961	
187	<b>Markree Demesne - West Gate Lodge</b> 1720-1760	Markree Demesne, Collooney	E-169022 N-323676	
188	<b>Markree Demesne - Gardener's House and associated outbuildings</b> 1800-1840	Markree Demesne, Collooney	E-169560 N-324820	
189	<b>Markree Demesne - former stable yard buildings</b> 1820-1840	Markree Demesne, Collooney	E-170140 N-325280	
190	<b>Markree Demesne - Markree Castle's Ice House</b> 1780-1820	Markree Demesne, Collooney	E-169553 N-325517	













No	Name and dating	Address	Grid Refs	Photographic record
191	<b>Markree Demesne - Markree Bridge</b> (to the west of the stable block), 1820-1870	Clooneen- roe, Collooney	E-170030 N-325160	
192	<b>Markree Demesne - former observatory</b> 1830-1835	Clooneen- roe, Collooney	E-170170 N-325240	
193	<b>Markree Demesne - Group of seven former estate cottages</b> 1860-1880	Knockrawer (Tirerrill Barony), Collooney	E-170430 N-324070	
194	<b>St Aiden's Church (RC)</b> 1880-1890	Monaster- aden	E-167489 N-299563	
195	<b>Former Ahamlish Glebe</b> 1840-1860	Moneygold, Grange	E-167167 N-350865	

No	Name and dating	Address	Grid Refs	Photographic record
196	<b>Mount Temple House</b> 1830-1850	Mount Temple, Grange	E-167575 N-351855	
197	<b>Old National School</b> 1900-1920	Moylough, Tobercurry	E-154265 N-309324	
198	<b>St Patrick's Church (RC)</b> 1890-1910	Moylough, Tobercurry	E-154012 N-308918	
199	<b>Classie Bawn Castle</b> 1870-1875	Mullaghmore (Carbury Barony), Cliffony	E-169610 N-356410	
200	<b>Classie Bawn Gate Lodge</b> 1820-1880	Mullaghmore (Carbury Barony) Cliffony	E-170438 N-356685	



No	Name and dating	Address	Grid Refs	Photographic record
201	<b>White House</b> 1850-1890	Mullaghmore, (Carbury Barony) Cliffony	E-170166 N-356811	
202	<b>Toberscanavan House</b> 1860-1880	Mullaghna-breena, Collooney	E-168330 N-324300	
203	<b>St Kevin's Church (Col)</b> 1860-1880	Mullaghna-neane, Grange	E-165645 N-347251	
204	<b>Redhill House</b> 1790-1810	Mullaghroe, Gorteen	E-169595 N-303689	
205	<b>Newpark House</b> 1780-1800	Newpark, Drumfin	E-169835 N-318401	

No	Name and dating	Address	Grid Refs	Photographic record
206	<b>Grange Bridge</b> 1840-1880	Newtown (Carbury Barony), Grange	E-166060 N-349439	 A photograph of a stone bridge with a single arch, spanning a small stream or ditch. The bridge is surrounded by green grass and bare trees in the background.
207	<b>Thatched cottage</b> (except rear flat-roofed extension) <b>and its two-storey granary</b> 1700-1840	Parke, Enniscrone	E-130969 N-332389	 A photograph of a long, white, single-story cottage with a thick thatched roof. A person is standing in the doorway. The building is surrounded by a low white wall and some vegetation.
208	<b>Quarryfield House</b> 1830-1870	Quarryfield, Bunnabadden	E-159920 N-310030	 A photograph of a two-story house with a dark roof and multiple windows. The house is surrounded by trees and a lawn.
209	<b>Former Methodist Church</b> 1860-1880	Rahaberna, Rathcormack	E-170520 N-340310	 A photograph of a small, stone building with a gabled roof and a small arched entrance. The building appears to be made of rough-hewn stone.
210	<b>Rahelly House</b> 1830-1870	Rahelly, Cashelgarran	E-164990 N-345597	 A photograph of a large, multi-story house with a complex roofline, including several chimneys and gables. The house is situated on a grassy hillside.

No	Name and dating	Address	Grid Refs	Photographic record
211	<b>Kilornan Glebe House</b> (now called Rathbarren House) 1811	Rathbarran, Coolaney	E-160582 N-322946	
212	<b>Kilornan Church (Col)</b> 1800-1820	Rathbarran, Coolaney	E-160511 N-323096	
213	<b>Rathcarrick House</b> 1840-1850	Rathcarrick, Strandhill	E-163790 N-335258	
214	<b>Rathcarrick House - Former Southern Gate Lodge</b> 1840-1860	Rathcarrick, Strandhill	E-164029 N-334088	
215	<b>Rathhugh Bridge</b> 1810-1830	Rathhugh/ Drumfad, Grange	E-168280 N-350670	

No	Name and dating	Address	Grid Refs	Photographic record
216	<b>St Attracta's Church (RC), Monasteraden</b> 1890-1910	Rathtermon, Killaraght	E-174006 N-299055	
217	<b>Rathtermon House</b> 1790-1800	Rathtermon, Killaraght	E-173110 N-298942	
218	<b>Quigley's shopfront and house,</b> 1880-1900	Rinn (Leyny Barony), Collooney	E-167961 N-326599	
219	<b>Rinroe Bridge</b>	Rinroe Td/ Cloonty-procklis Td, Grange	E-165090 N-349530	
220	<b>Rosses Point Church (Col)</b> 1860-1880	Rosses Upper, Rosses Point	E-164360 N-339782	

No	Name and dating	Address	Grid Refs	Photographic record
221	<b>Thatched cottage</b> 1841-1915	Rosses Upper, Rosses Point	E-163922 N-340083	
222	<b>Elsinore House</b> 1850-1890	Rosses Upper, Rosses Point	E-163060 N-339959	
223	<b>Ashdale House</b> 1850-1900	Scurmore, Enniscrone	E-127286 N-327511	
224	<b>Metal Bridge</b> 1880-1882	Sessue- garry, Tobercurry	E-146376 N-313761	
225	<b>Rockfield Church (RC)</b> 1880-1910	Shancough (Leyny Barony), Coolaney	E-159531 N-324404	













No	Name and dating	Address	Grid Refs	Photographic record
226	<b>Castlebaldwin RC Chapel</b> 1860-1890	Sheerevagh, Castle- baldwin	E-175653 N-315568	
227	<b>Thatched cottage</b> 1700-1840	Soodry, Skreen	E-153191 N-334528	
228	<b>Church of the Blessed Virgin and Her Immacu- late Conception (RC)</b> 1857-1861	Stoneparks, Ballymote	E-166056 N-315649	
229	<b>Parochial House</b> 1870-1890	Straduff, Geevagh	E-183754 N-316822	
230	<b>Geevagh Bridge</b> c.1790-1810	Straduff/ Bally- culleen, Geevagh	E-183451 N-316548	






No	Name and dating	Address	Grid Refs	Photographic record
231	<b>Thatched cottage</b> 1700-1840	Streams-town (ED Ballysadare West), Ballysadare	E-164624 N-328766	
232	<b>Streedagh House</b> 1810-1850	Streedagh, Grange	E-163400 N-349753	
233	<b>Streedagh House Gate Lodge</b> 1810-1850	Streedagh, Grange	E-163751 N-349740	
234	<b>Christchurch (Col)</b> 1817-1820	Tanrego East/ Carrowmore, Beltra	E-159945 N-330395	
235	<b>Tanrego House</b> 1760-1800	Tanrego East/ Carrowmore, Beltra	E-160188 N-331330	

No	Name and dating	Address	Grid Refs	Photographic record
236	<b>Temple House Demesne – Temple House</b> 1820-1863	Temple House Demesne, Ballymote	E-161757 N-318423	
237	<b>Temple House Demesne – stable courtyard, walled garden and farm yard</b> 1820-1870	Temple House Demesne, Ballymote	E-161698 N-318520	
238	<b>Temple House Demesne – main gate lodge to Temple House</b> 1850-1900	Temple-house Demesne, Ballymote	E-162377 N-318833	
239	<b>Temple House Demesne – Temple House hunting lodge</b> 1820-1863	Temple-house Demesne, Ballymote	E-161757 N-318423	
240	<b>Temple House Demesne – boathouse</b> 1820-1863	Temple-house Demesne Ballymote	E-161929 N-318218	

No	Name and dating	Address	Grid Refs	Photographic record
241	<b>Temple House Demesne – lodge to Temple House</b> 1880-1910	Carrown- tawy, Ballymote	E-161693 N-319533	
242	<b>Templehouse Bridge</b> 1850-1910	Rathbaun/ Kilbrattan/ Temple- house Demesne Ballymote	E-162546 N-318543	
243	<b>Ardnaglass (Dunmoran) Bridge</b> c. 1750	Toberawn- aun/ Soodry, Skreen	E-153120 N-334300	
244	<b>St George's Church (Col)</b> 1820-1860	Tobercurry	E-152434 N-312092	
245	<b>Marist Convent</b> (original convent building, built 1906 to include front façade only), 1890-1910	Tobercurry	E-152502 N-311903	

No	Name and dating	Address	Grid Refs	Photographic record
246	<b>St John the Evangelist Church (RC)</b> 1900-1940	Tobercurry	E-152432 N-311754	
247	<b>Toberpatrick House</b> 1650-1700	Toberpatrick Aughris	E-154499 N-335348	
248	<b>St Attracta's Church (RC)</b> 1820-1860	Tourlestraun, Aclare	E-144819 N-310295	
249	<b>House</b> (east of Tullymore House), 1860-1880	Tully Beg, Ballygawley	E-170990 N-325860	
250	<b>Tullymore House</b> 1860-1880	Tullymore, Ballygawley	E-170880 N-325850	

No	Name and dating	Address	Grid Refs	Photographic record
251	<b>Beehive Lodge, Deer Park</b> 1870-1880	Union, Collooney	E-168202 N-327344	
252	<b>Deerpark Lodge</b> 1850-1890	Union, Collooney	E-168584 N-326985	
253	<b>Glen Lodge – estate house and stable buildings</b> 1850-1880	Woodpark, Strandhill	E-162479 N-333055	





# Proposed Protected Structures



## Proposed Protected Structures – quickfinder

For ease of use, the **quickfinder** lists all proposed protected structures included in the Draft RPS categorised by type and arranged alphabetically, by name of structure, under each category.

### Bank Buildings

- P84 A.I.B., Emmet Street, Tobercurry
- P51 Bank of Ireland, Lord Edward Street, Ballymote
- P80 Bank of Ireland, Teeling Street, Tobercurry
- P50 Ulster Bank, Lord Edward Street, Ballymote

### Barracks

- P95 Former Constabulary Barracks, Carns, Aclare

### Beacon

- P20 Metal Man Beacon, Ballynadrimna, Rosses Point

### Boat House

- P178 Boat House, Woodpark, Strandhill

### Bridges – road over river

- P149 Ardcrec Bridge, Ardcrec, Collooney
- P126 Ballygilcash Bridge, Ballygilcash, Dromore West
- P158 Bellawaddy Bridge, Enniscrone
- P147 Bridge, Carha, Coolaney
- P160 Bridge, Cullaghmore, Carney
- P75 Bridge, Curry
- P39 Bridge, Rathgeean, Ballintogher
- P146 Carha Bridge, Carrownsakeagh, Coolaney

### Bridges – railway over river

- P76 Railway Bridge, Curry

### Bridges – railway over road

- P2 Ballydrehid Bridge, Kilmacowen, Ballysadare

### Bridges – road over railway

- P176 Road Bridge, Carrownanty, Ballymote
- P177 Road Bridge, Carrownanty, Ballymote

### Bridges – pedestrian

- P174 Wrought iron suspension bridge, Markree Demesne, Collooney

### Business/Public Houses

- P89 Aclare Pharmacy, Lislea, Aclare
- P42 D's Barber Shop, O'Connell Street, Ballymote
- P43 Dwyer's, O'Connell Street, Ballymote
- P27 J Costello Shop, Grange
- P93 Leonard's, Teeling Street, Tobercurry
- P87 Mc Intyre and Durkin, Humbert Street, Tobercurry
- P44 Tighes (formerly Cawley's), O'Connell Street, Ballymote
- P46 Doddy's, O'Connell Street, Ballymote
- P23 J Waters, Grange
- P41 Kielty's Rock Bar, O'Connell Street, Ballymote
- P111 The Beach Bar, Aughris, Templeboy

### Castles

- P31 Castle Neymoe, Ballysumaghan, Sooey

### Churches (Church of Ireland)

- P11 Ahamlish Church, Moneygold, Grange
- P30 Ballysumaghan Church, Ballysumaghan, Sooey
- P106 Kilglass Church, Kilglass, Enniscrone
- P130 Saint Anne's Church, Curraghmagap, Easkey
- P102 Skreen Church, Skreen More, Skreen
- P58 Tiraghrill Church, Kingsfort, Ballintogher

### Churches (Presbyterian)

- 137 Former presbyterian church, Knockacullen, Dromore West

### Church (Roman Catholic)

- P32 Saint Columb's Church, Drumnasooey, Sooey
- P62 Saint Therese's Church, Kingsfort, Ballintogher
- P64 Church of the Assumption, Collooney
- P74 Sacred Heart Church, Carrowntawa, Lavagh, Tobercurry

P77 Saint Patrick's Church, Rathmadder, Gorteen

P98 Saint Peter and Saint Paul Church, Altanelvick, Dromard

P113 Saint Adamman's Church, Leekfield, Skreen

P114 Star of the Sea Church, Rathlee, Easkey

P116 Templeboy Church, Lugdoon, Templeboy

P148 Church of Saint Fechin and Saint Lassara, Ballynacarrow

P153 Corhawanagh Church, Corhawanagh, Ballysadare

### **Coach House**

P157 St Anne's Coach House, Larass, Strandhill

### **Court House**

P150 Former Coolaney Court House, Coolaney

### **Convent**

P63 Collooney Convent of Mercy, Collooney

### **Cottages/single-storey houses (slated)**

P33 Cloonlurg House, Cloonlurg, Riverstown (Ruin)

P17 House, Drumcliff North

P18 House, Drumcliff North

P125 House, Carrowhubbuck South, Enniscrone

P159 House, Carrowhubbuck South, Enniscrone

P161 House, Oyster Island

P162 House, Oyster Island

P163 House, Oyster Island

P164 House, Oyster Island

P7 House, Rathcarrick, Strandhill (Ruin)

P8 Saint Helen's, Cregg, Rosses Point

P69 Single Storey House, Wolfe Tone Street, Ballymote

P145 Somerton House, Rathbaun, Ballinacarrow

P99 Swallow Loft, Cutteanta, Dromard

### **Cottages (thatched)**

P117 Thatched cottage, Ardogelly, Templeboy

P142 Thatched cottage, Camcuill, Dromore West

P143 Thatched cottage, Carrowbrickeen, Dromard

P154 Thatched cottage, Cooney, Ballysadare

P28 Thatched Cottage, Corrado East, Ballinafad

### **Country houses**

P101 Carrowgarry House, Tanrego West, Beltra

P139 Castle Villa, Bracetown, Easkey

P6 Cummeen house, Cummeen, Sligo (Ruin)

P36 Doonamurray House, Doonamurray, Ballygawley

P72 Doobeg House, Doobeg, Tubbercurry

P118 Glenburne House, Ballymeeney, Dromore West

P61 Kingsfort House, Kingsfort, Ballintogher

P107 Kilglass House, Kilglass, Enniscrone

P141 Longford House and associated gate and railings, Longford Demesne, Beltra (Ruin)

P1 Lisheen House, Lisheenacooravan, Strandhill (Ruin)

P105 Meadowside, Kilglass, Enniscrone

P108 Oghil House, Oghil, Culleens

P78 Springmount, Carrowntober, Tobercurry

P86 The Mount, Tobercurry, Killeenduff (Tireragh Barony), Easkey

### **Creamery**

P15 Ballinful Creamery, Ballinphull, Carney

### **Dwellings**

P37 Ardnisbrack House, Arnasbrack, Ballygawley

P132 Bridge House, Bunowna, Easkey

P112 Derk Lodge, Derk Beg, Dromard

P4 Doonaleragh Lodge, Killaspugbrone

P169 Former estate house, Lisadell, Carney

P138 Fort Laurel House, Ardogelly, Templeboy

P19 Greenland Villas, Rosses Upper, Rosses Point

P179 Homeville House, Kintogher, Drumcliff

P129 House, Aderavogher, Easkey

P16 House, Ballinphull, Carney

P34 House, Ballinvoher, Ballymote

P66 House, Ballysadare

P67 House, Ballysadare

P94 House, Carns, Aclare

P38 House, Carricknagat, Ballygawley



- P122 House, Carrowhubbuck South, Enniscrone  
 P123 House, Carrowhubbuck South, Enniscrone  
 P144 House, Carrowntawy, Ballinacarrow  
 P97 House, Clogher, Monasteraden  
 P26 House, Cullagh Beg, Drumcliff  
 P25 House, Cullagh More, Carney  
 P52 House, Emmet Street, Ballymote  
 P83 House, Emmet Street, Tobercurry  
 P85 House, Emmet Street, Tobercurry  
 P88 House, Lislea, Aclare  
 P92 House, Lislea, Aclare  
 P45 House with shopfront, O'Connell Street, Ballymote  
 P109 House, Soodry, Skreen  
 P53 House, Teeling Street, Ballymote  
 P56 House, Teeling Street, Ballymote  
 P59 House, Tiratick, Ballintogher  
 P60 House, Tiratick, Ballintogher  
 P110 House, Toberpatrick, Dromard  
 P96 Knockalass House, Knockalass, Tobercurry  
 P134 O'Sullivan's House, Curraghmagap, Easkey  
 P133 Riverside House, Bracetown, Easkey  
 P128 Roslea Cottage, Cloonagleavragh, Easkey  
 P65 Roughcast House, Ballysadare  
 P55 Stone House, Teeling Street, Ballymote  
 P136 Swan House, Curraghmagap, Easkey  
 P121 The South Lodge, Carrowhubbuck South, Enniscrone  
 P68 Two Storey House, Wolfe Tone Street, Ballymote  
 P9 Urlar House, Urlar, Carney

### Farm Buildings

- P119 Limestone farm building, Fortland, Easkey  
 P104 House and associated out buildings, Trotts, Enniscrone  
 P135 Former store, Curraghmagap, Easkey  
 P172 Home farm - former farmyard complex, Markree Castle, Clooneenroe, Ballymote

### Garda Station

- P47 Garda Station, Lord Edward Street, Ballymote  
 P57 Riverstown Garda Station, Cooperhill, Riverstown

### Gate lodges

- P40 Gate Lodge, Ballygawley, Ballysadare  
 P171 Hollybrook House - former gate lodge, Aghanagh, Ballinafad  
 P173 Newpark House - former gate lodge, Newpark, Ballymote  
 P24 Scarden Beg Gate House, Scarden Beg, Strandhill  
 P73 The Lodge, Banada, Tobercurry

### Handball alley

- P91 Handball alley, Kilmacteige, Aclare

### Hall

- P100 Community hall, Tanrego West, Beltra

### Harbour/pier

- P14 Raghly Harbour, Raghly, Carney  
 P120 Limestone pier, Carrowhubbuck South, Enniscrone

### Industrial structures

- P168 Bunnannaddan Mill, Ballynaraw South, Tobercurry  
 P165 Former brick and tile workhouse, Tullaghan, Coolaney  
 P127 Former stone mill, Dromore, Dromore West  
 P156 Former corn mill and associated out buildings, Cottlestown, Enniscrone  
 P22 Lime-burning kiln, Oyster Island, Rosses Point

### Lighthouse

- P12 Blackrock Lighthouse, Sligo Bay  
 P21 Oyster Island Lighthouse, Oyster Island, Rosses Point

### Market house

- P48 Former market house, Lord Edward Street, Ballymote

### Parochial house

- P82 Parochial house, Tobercurry

### Pillars

- P35 Gate piers, Union, Ballysadare  
 P5 Stone pillars, Cummeen/Dorrins Strand

**Post offices/boxes**

- P49 Ballymote Post Office, Market Street, Ballymote
- P103 Cast-iron victorian post box, Cutteana, Dromard
- P54 Post box, Teeling Street, Ballymote
- P3 Post box, Larass, Strandhill

**Railway station**

- P175 Collooney railway station and associated engine shed, Bleachgreen, Collooney

**Rectories**

- P29 Ballysumaghan Rectory, Lurgan, Soeey
- P90 The Glebe, Kilmacteige, Aclare

**Former national schools**

- P10 Benbulbin School House, Kiltykere, Grange
- P155 Dromard National School, Ross, Dromard
- P140 National school, Castlefarm, Skreen
- P79 National school, Ballynaraw South, Bunnanaddan
- P115 Templeterrace School, Lugdoon, Templeboy

**Schools (national)**

- P151 Carrowmore National School, Carrowmore, Lavagh
- P131 Easkey Vocational School, Bunowna, Easkey
- P70 Riverstown National School, Ardkeernan, Riverstown

**Tower**

- P13 Tower, Cloghboley, Carney
- P81 Water tower, Tobercurry

**Water pumps**

- P167 Cast-iron water pump, Banada, Tobercurry
- P71 Cast-iron water pump, Carney
- P166 Cast-iron water pump, Straduff, Geevagh
- P170 Stone water supply/memorial, Knockraver, Markree Demesne, Collooney

**Well**

- P180 Kellystown Well, Cartronabree, Strandhill

**Weir**






- P152 Stone weir, Knockmuldoney, Ballysadare

**Workhouse**

- P124 Carrigeens workhouse, Carrigeens, Dromore West

No	Name and dating	Address	Grid Refs	Photographic record
<b>P 1</b>	<b>Lisheen House</b> 1840 - 1845	Lisheena-cooravan, Strandhill	E-162979 N-332336	
<b>P 2</b>	<b>Ballydrehid Bridge</b> 1860-1880	Kilma-cowen, Ballysadare	E-167322 N-330387	
<b>P 3</b>	<b>Post box</b> 1900-1910	Larass, Strandhill	E-162451 N-336085	
<b>P 4</b>	<b>Doonaleragh Lodge</b> 1840-60	Killaspug-brone, Strandhill	E-161661 N-337273	
<b>P 5</b>	<b>Stone pillars</b> 1840-1850	Cummeen/ Dorrins Strand	E-163039 N-337661	






No	Name and dating	Address	Grid Refs	Photographic record
<b>P 6</b>	<b>Cummeen House</b> 1750-1850	Cummeen, Sligo	E-166014 N-336392	
<b>P 7</b>	<b>House</b> 1840-1880	Rathcarrick, Strandhill	E-163210 N-335297	
<b>P 8</b>	<b>Saint Helen's</b> 1880-1900	Cregg, Rosses Point	E-166322 N-339301	
<b>P 9</b>	<b>Urlar House</b> 1820-1860	Urlar, Carney	E-167100 N-344293	
<b>P 10</b>	<b>Benbulbin School House</b> 1860-1880	Kiltykere, Grange	E-167934 N-348961	

No	Name and dating	Address	Grid Refs	Photographic record
<b>P 11</b>	<b>Ahamlish Church of Ireland</b> 1810-1820	Moneygold, Grange	E-166988 N-350893	 A photograph of a stone church with a tall, square tower and a gabled roof, surrounded by a cemetery with many gravestones under a blue sky with scattered clouds.
<b>P 12</b>	<b>Blackrock Lighthouse</b> 1815-1820	Sligo Bay	E-159841 N-340048	 A photograph of a white lighthouse with a dark band near the top, situated on a rocky outcrop overlooking the sea.
<b>P 13</b>	<b>Tower</b> 1820-1860	Cloghboley, Carney	E-160993 N-343767	 A photograph of a tall, square stone tower with arched openings, standing in a grassy field under a clear blue sky.
<b>P 14</b>	<b>Raghly Harbour</b> 1830-1850	Raghly, Carney	E-158152 N-341798	 A photograph of a coastal scene with a body of water, a rocky shore, and a large, flat-topped hill in the background under a clear sky.
<b>P 15</b>	<b>Ballinful Creamery</b> 1880-1920	Ballinphull, Carney	E-161682 N-346329	 A photograph of a long, single-story building with a gabled roof, situated on a road under a clear blue sky.



No	Name and dating	Address	Grid Refs	Photographic record
<b>P 16</b>	<b>House</b> 1870-1890	Ballinphull, Carney	E-161931 N-346374	
<b>P 17</b>	<b>House</b> 1880- 1900	Drumcliff North, Drumcliff	E-167489 N-342375	
<b>P 18</b>	<b>House</b> 1880-1900	Drumcliff North, Drumcliff	E-167457 N-342385	
<b>P 19</b>	<b>Greenland Villas</b> 1890-1910	Rosses Upper, Rosses Point	E-163260 N-339908	
<b>P 20</b>	<b>Metal Man Beacon</b> 1820-1825	Ballyna- drimna, Rosses Point	E-162566 N-339597	

No	Name and dating	Address	Grid Refs	Photographic record
<b>P 21</b>	<b>Oyster Island Lighthouse</b> 1930-1935	Oyster Island, Rosses Point	E-162863 N-339380	
<b>P 22</b>	<b>Lime Burning Kiln</b> 1870-1930	Oyster Island, Rosses Point	E-162978 N-339394	
<b>P 23</b>	<b>House/Public House - J Waters</b> 1860-1880	Grange	E-166077 N-349530	
<b>P 24</b>	<b>Scarden Beg Gate House</b> 1830-1870	Scarden Beg, Strandhill	E-164236 N-336193	
<b>P 25</b>	<b>House</b> 1880-1900	Cullagh More, Carney	E-165730 N-343397	

No	Name and dating	Address	Grid Refs	Photographic record
<b>P 26</b>	<b>House</b> 1880-1900	Cullagh Beg, Drumcliff	E-167325 N-343674	
<b>P 27</b>	<b>J Costello Shop</b> 1850-1870	Grange	E-166490 N-349803	
<b>P 28</b>	<b>Thatched cottage</b> 1810-1830	Corradoo East, Ballinafad	E-176773 N-308297	
<b>P 29</b>	<b>Ballysumaghan Rectory</b> 1890-1910	Lurgan, Sooley	E-173632 N-325946	
<b>P 30</b>	<b>Ballysumaghan Church (Col)</b> 1810-1840	Bally- sumaghan, Sooley	E-174031 N-325342	






No	Name and dating	Address	Grid Refs	Photographic record
<b>P 31</b>	<b>Castle Neymoe</b> 1770-1810	Bally-sumaghan, Sooley	E-174560 N-325526	
<b>P 32</b>	<b>St Columb's RC Church</b> built c. 1850	Drumna-soohy, Sooley	E-179349 N-320905	
<b>P 33</b>	<b>Cloonlurg House</b> 1860-1890	Cloonlurg, Riverstown	E-170830 N-318998	
<b>P 34</b>	<b>House</b> 1870-1900	Ballinvohar, Ballymote	E-170491 N-315109	
<b>P 35</b>	<b>Gate piers</b> 1820-1830	Union, Ballysadare	E-167992 N-327582	








No	Name and dating	Address	Grid Refs	Photographic Record
<b>P 36</b>	<b>Doonamurray House</b> 1870-1890	Doona-murray, Ballygawley	E-171457 N-326864	
<b>P 37</b>	<b>Ardnisbrack House</b> 1850-1890	Arnasbrack, Ballygawley	E-172917 N-328160	
<b>P 38</b>	<b>House</b> 1830-1850	Carrick-nagat, Ballygawley	E-173852 N-326615	
<b>P 39</b>	<b>Bridge</b> 1830-1850	Rathgeean, Ballintogher	E-177175 N-326993	
<b>P 40</b>	<b>Gate lodge</b> 1860-1900	Bally-dawley, Ballysadare	E-169326 N-329531	






No	Name and dating	Address	Grid Refs	Photographic record
<b>P 41</b>	<b>House / Public House – Kielty's Rock Bar</b> 1870-1890	O'Connell Street, Ballymote	E-166288 N-315586	
<b>P 42</b>	<b>House/Shop – D's Barber Shop</b> 1860-1900	O'Connell Street, Ballymote	E-166298 N-315579	
<b>P 43</b>	<b>House/Shop – Dwyer's</b> 1860-1880	O'Connell Street, Ballymote	E-166302 N-315568	
<b>P 44</b>	<b>House/Shop – Tighe's (formerly Cawley's)</b> 1860-1880	O'Connell Street, Ballymote	E-166303 N-315555	
<b>P 45</b>	<b>House with shopfront</b> 1860-1880	O'Connell Street, Ballymote	E-166305 N-315548	



No	Name and dating	Address	Grid Refs	Photographic record
<b>P 46</b>	<b>House/Shop – Doddy’s</b> 1850-1890	O’Connell Street, Ballymote	E-166319 N-315503	
<b>P 47</b>	<b>Former Garda Station</b> 1920-1940	Lord Ed- ward Street, Ballymote	E-166259 N-315658	
<b>P 48</b>	<b>Former market house</b> 1860-1880	Lord Ed- ward Street, Ballymote	E-166259 N-315658	
<b>P 49</b>	<b>Ballymote Post Office</b> 1880-1900	Market Street, Ballymote	E-166277 N-315615	
<b>P 50</b>	<b>Ulster Bank</b> 1850-1890	Lord Ed- ward Street, Ballymote	E-166280 N-315602	

No	Name and dating	Address	Grid Refs	Photographic record
<b>P 51</b>	<b>Bank of Ireland</b> 1910-1940	Lord Edward Street, Ballymote	E-166279 N-315716	
<b>P 52</b>	<b>House, Emmet Street</b> 1870-1890	Emmet Street, Ballymote	E-166402 N-315618	
<b>P 53</b>	<b>House</b> 1850-1870	Teeling Street, Ballymote	E-166314 N-315788	
<b>P 54</b>	<b>Post box</b> 1910-1920	Teeling Street, Ballymote	E-166371 N-315805	
<b>P 55</b>	<b>Stone House</b> 1810-1850	Teeling Street, Ballymote	E-166372 N-315802	

No	Name and dating	Address	Grid Refs	Photographic record
<b>P 56</b>	<b>House</b> 1860-1880	Teeling Street, Ballymote	E-166322 N-315756	
<b>P 57</b>	<b>Riverstown Garda Station</b> 1870-1910	Cooperhill, Riverstown	E-173902 N-320126	
<b>P 58</b>	<b>Tiraghrill Church (Col)</b> 1840-1860	Kingsfort, Ballintogher	E-176286 N-328043	
<b>P 59</b>	<b>House</b> 1850-1900	Tiratick, Ballintogher	E-176210 N-328019	
<b>P 60</b>	<b>House</b> 1880-1900	Tiratick, Ballintogher	E-176202 N-328015	

No	Name and dating	Address	Grid Refs	Photographic record
<b>P 61</b>	<b>Kingsfort House</b> 1790-1830	Kingsfort, Ballintogher	E-176217 N-327968	
<b>P 62</b>	<b>Saint Therese's Church (RC)</b> 1930-1935	Kingsfort, Ballintogher	E-176139 N-327930	
<b>P 63</b>	<b>Collooney Convent of Mercy</b> 1880-1900	Collooney	E-168096 N-326349	
<b>P 64</b>	<b>Church of the Assumption (RC)</b> 1840-1845	Collooney	E-168004 N-326367	
<b>P 65</b>	<b>Roughcast House</b> 1865-1870	Knockmul- doney, Ballysadare	E-166928 N-329266	

No	Name and dating	Address	Grid Refs	Photographic record
<b>P 66</b>	<b>House</b> 1850-1870	Ballysadare	E-166923 N-329216	
<b>P 67</b>	<b>House</b> 1860-1880	Ballysadare	E-166848 N-329094	
<b>P 68</b>	<b>Two-storey house</b> 1820-1840	Wolfe Tone Street, Ballymote	E-166384 N-315363	
<b>P 69</b>	<b>Single-storey house</b> (thatched roof underneath corrugated iron roof), 1820-1860	Wolfe Tone Street, Ballymote	E-166384 N-315363	
<b>P 70</b>	<b>Riverstown National School</b> 1880-1900	Ardkeernan Riverstown	E-174031 N-320171	





No	Name and dating	Address	Grid Refs	Photographic record
<b>P 71</b>	<b>Cast iron pump</b> 1935-1945	Carney	E-165724 N-343442	
<b>P 72</b>	<b>Doobeg House</b> 1860-1880	Doobeg, Tobercurry	E-159093 N-309342	
<b>P 73</b>	<b>The Lodge</b> 1880-1890	Banada, Tobercurry	E-146397 N-310078	
<b>P 74</b>	<b>Sacred Heart Church (RC)</b> 1880-1890	Carrown- tawa, Lavagh, Tobercurry	E-155172 N-317584	
<b>P 75</b>	<b>Road over river bridge</b> 1830-1870	Curry	E-149352 N-306102	



No	Name and dating	Address	Grid Refs	Photographic record
<b>P 76</b>	<b>Railway Bridge</b> 1880-1900	Curry	E-149431 N-306044	
<b>P 77</b>	<b>Saint Patrick's Church (RC)</b> 1830-1850	Rath-madder, Gorteen	E-166180 N-305095	
<b>P 78</b>	<b>Springmount</b> 1880-1900	Carrown-tober, Tobercurry	E-152173 N-312168	
<b>P 79</b>	<b>National school</b> 1833	Ballynaraw South, Bunnan-addan	E-160548 N-311897	
<b>P 80</b>	<b>Bank of Ireland</b> 1900-1920	Teeling Street, Tobercurry	E-152118 N-311730	





No	Name and dating	Address	Grid Refs	Photographic record
<b>P 81</b>	<b>Water tower</b> 1850-1870	Tobercurry	E-152462 N-311769	
<b>P 82</b>	<b>Parochial house</b> 1900-1920	Tobercurry	E-152462 N-311769	
<b>P 83</b>	<b>House</b> 1850-1870	Emmet Street, Tobercurry	E-152357 N-311881	
<b>P 84</b>	<b>A.I.B. building</b> 1900-1920	Emmet Street, Tobercurry	E-152385 N-311868	
<b>P 85</b>	<b>House</b> 1850-1870	Emmet Street, Tobercurry	E-152353 N-311885	

No	Name and dating	Address	Grid Refs	Photographic Record
<b>P 86</b>	<b>The Mount</b> 1900-1920	Tobercurry	E-152592 N-312074	
<b>P 87</b>	<b>Mc Intyre and Durkin</b> 1900-1930	Humbert Street, Tobercurry	E-152403 N-312079	
<b>P 88</b>	<b>House</b> 1870-1890	Lislea, Aclare	E-141130 N-310037	
<b>P 89</b>	<b>Aclare Pharmacy</b> 1870-1890	Lislea, Aclare	E-141130 N-310037	
<b>P 90</b>	<b>The Glebe</b> 1800-1820	Kilmacteige Aclare	E-139482 N-310192	

No	Name and dating	Address	Grid Refs	Photographic record
<b>P 91</b>	<b>Handball Alley</b> 1890-1910	Kilmacteige Aclare	E-139520 N-310384	
<b>P 92</b>	<b>House</b> 1840-1860	Lislea, Aclare	E-141149 N-310049	
<b>P 93</b>	<b>House/Shop – Leonard’s</b> 1860-1880	Teeling Street, Tobercurry	E-152100 N-311715	
<b>P 94</b>	<b>House</b> 1840-1860	Carns, Aclare	E-141750 N-309935	
<b>P 95</b>	<b>Former Constabulary Barracks</b> 1820-1840	Carns, Aclare	E-141222 N-310048	

No	Name and dating	Address	Grid Refs	Photographic record
<b>P 96</b>	<b>Knockalass House</b> 1830-1850	Knockalass, Tobercurry	E-160480 N-309850	
<b>P 97</b>	<b>House</b> 1880-1900	Clogher, Monasteraden	E-166458 N-298777	
<b>P 98</b>	<b>Saint Peter and Saint Paul Church (RC)</b> 1825-1830	Altanelvick, Dromard	E-157039 N-329901	
<b>P 99</b>	<b>Extended cottage - Swallow Loft</b> 1700-1800	Cutteanta, Dromard	E-157085 N-330030	
<b>P 100</b>	<b>Community hall</b> 1900-1910	Tanrego West, Beltra	E-159311 N-330426	




No	Name and dating	Address	Grid Refs	Photographic record
<b>P 101</b>	<b>Carrowgarry House</b> 1880-1890	Tanrego West, Beltra	E-159439 N-330962	
<b>P 102</b>	<b>Skreen Church (Col)</b> 1815-1820	Skreen More, Skreen	E-152433 N-332676	
<b>P 103</b>	<b>Cast iron victorian post box</b> 1840-1890	Cutteana, Dromard	E-157042 N-329959	
<b>P 104</b>	<b>House</b> 1830-1870	Trotts, Enniscrone	E-129530 N-330316	
<b>P 105</b>	<b>House – Meadowside</b> 1850-1890	Kilglass, Enniscrone	E-131461 N-331433	



No	Name and dating	Address	Grid Refs	Photographic record
<b>P 106</b>	<b>Kilglass Church (Col)</b> 1820-1830	Kilglass, Enniscrone	E-130860 N-331831	
<b>P 107</b>	<b>Kilglass House</b> 1800-1860	Kilglass, Enniscrone	E-131116 N-332051	
<b>P 108</b>	<b>Oghil House</b> 1830-1840	Oghil, Culleens	E-135760 N-332188	
<b>P 109</b>	<b>House</b> 1790-1830	Soodry, Skreen	E-153531 N-334489	
<b>P 110</b>	<b>House</b> 1820-1860	Toberpatrick, Dromard	E-155023 N-334780	

No	Name and dating	Address	Grid Refs	Photographic record
<b>P 111</b>	<b>The Beach Bar</b> 1800-1850	Aughris, Templeboy	E-150711 N-335837	
<b>P 112</b>	<b>Derk Lodge</b> 1860-1900	Derk Beg, Dromard	E-157319 N-334699	
<b>P 113</b>	<b>Saint Adamman's Church (RC)</b> 1830-1870	Leekfield, Skreen	E-153926 N-332979	
<b>P 114</b>	<b>Star of the Sea Church (RC)</b> 1880-1900	Rathlee, Easkey	E-133373 N-336979	
<b>P 115</b>	<b>Templeterrace School</b> 1870-1880	Lugdoon, Templeboy	E-147223 N-332972	

No	Name and dating	Address	Grid Refs	Photographic record
<b>P 116</b>	<b>Templeboy Church (RC)</b> 1860-1880	Lugdoon, Templeboy	E-147253 N-332986	
<b>P 117</b>	<b>Thatched cottage</b> 1800-1850	Ardogelly, Templeboy	E-149138 N-333883	
<b>P 118</b>	<b>House – Glenburne</b> 1880-1900	Ballymeeney, Dromore West	E-141224 N-335569	
<b>P 119</b>	<b>Limestone farm building</b> 1840-1860	Fortland, Easkey	E-137967 N-337119	
<b>P 120</b>	<b>Limestone pier</b> 1840-1860	Carrowhub-buck South, Enniscrone	E-128523 N-330678	

No	Name and dating	Address	Grid Refs	Photographic record
<b>P 121</b>	<b>The South Lodge</b> 1860-1880	Carrow-hubbuck South, Enniscrone	E-128853 N-330264	
<b>P 122</b>	<b>House</b> 1810-1850	Carrow-hubbuck South, Enniscrone	E-128842 N-329967	
<b>P 123</b>	<b>House</b> 1810-1850	Carrow-hubbuck South, Enniscrone	E-128832 N-329964	
<b>P 124</b>	<b>Carrigeens workhouse</b> 1850-1855	Carrigeens, Dromore West	E-140185 N-333253	
<b>P 125</b>	<b>House</b> 1800-1820	Carrow-hubbuck South, Enniscrone	E-128709 N-329842	






No	Name and dating	Address	Grid Refs	Photographic record
<b>P 126</b>	<b>Ballygilcash Bridge</b> 1830-1870	Ballygilcash, Dromore West	E-143751 N-334101	
<b>P 127</b>	<b>Former stone mill</b> 1860-1880	Dromore, Dromore West	E-143067 N-333695	
<b>P 128</b>	<b>Roslea Cottage</b> 1810-1850	Cloona- gleavragh, Easkey	E-138545 N-337329	
<b>P 129</b>	<b>House</b> 1890-1910	Aderavogher, Easkey	E-137714 N-337805	
<b>P 130</b>	<b>Saint Anne's Church (Col)</b> 1730-1770	Curragh- nagap, Easkey	E-137482 N-337813	



No	Name and dating	Address	Grid Refs	Photographic record
<b>P 131</b>	<b>Easkey Vocational School</b> 1845-1850	Bunowna, Easkey	E-137774 N-337878	
<b>P 132</b>	<b>Bridge House</b> 1820-1860	Bunowna, Easkey	E-137597 N-337819	
<b>P 133</b>	<b>Riverside House</b> 1900-1920	Bracetown, Easkey	E-137596 N-337786	
<b>P 134</b>	<b>House – O’Sullivan’s</b> 1860-1880	Curragh-nagap, Easkey	E-137365 N-337916	
<b>P 135</b>	<b>Former store</b> 1850-1870	Curragh-nagap, Easkey	E-137326 N-337894	






No	Name and dating	Address	Grid Refs	Photographic record
<b>P 136</b>	<b>Swan House</b> 1860-1880	Curragh- nagap, Easkey	E-137353 N-337919	
<b>P 137</b>	<b>Former presbyterian church</b> 1830-1870	Knocka- cullen, Dromore West	E-142816 N-333892	
<b>P 138</b>	<b>Fort Laurel House</b> 1840-1870	Ardogelly, Templeboy	E-149084 N-333719	
<b>P 139</b>	<b>House – Castle Villa</b> 1880-1900	Bracetown, Easkey	E-137655 N-337770	
<b>P 140</b>	<b>Former National School</b> 1850-1860	Castlefarm, Skreen	E-152161 N-332675	

No	Name and dating	Address	Grid Refs	Photographic record
<b>P 141</b>	<b>Longford House and associated gate and railings</b> 1780-1800	Longford Demesne, Beltra	E-156417 N-329920	
<b>P 142</b>	<b>Thatched cottage</b> 1820-1860	Camcuill, Dromore West	E-139802 N-333237	
<b>P 143</b>	<b>Thatched cottage</b> 1820-1860	Carrow-brickeen, Dromard	E-157100 N-334703	
<b>P 144</b>	<b>House</b> 1830-1850	Carrown-tawy, Ballinacarrow	E-161845 N-319798	
<b>P 145</b>	<b>Stone house – Somerton</b> 1820-1840	Rathbaun, Ballinacarrow	E-162878 N-319594	

No	Name and dating	Address	Grid Refs	Photographic record
<b>P 146</b>	<b>Carha Bridge</b> 1790-1810	Carrow- naskeagh, Coolaney	E-154896 N-323377	
<b>P 147</b>	<b>Bridge</b> 1790-1870	Carha, Coolaney	E-154832 N-322674	
<b>P 148</b>	<b>Church of Saint Fechin and Saint Lassara (RC)</b> 1900-1910	Ballyna- carrow	E-163568 N-320778	
<b>P 149</b>	<b>Ardcree Bridge</b> 1820-1860	Ardcree, Collooney	E-164328 N-322630	
<b>P 150</b>	<b>Coolaney Court House</b> 1860-1900	Coolaney	E-160699 N-325134	

No	Name and dating	Address	Grid Refs	Photographic record
<b>P 151</b>	<b>Carrowmore National School</b> 1830-1835	Carrowmore, Lavagh	E-154768 N-319269	
<b>P 152</b>	<b>Stone weir</b> 1860-1900	Knockmuldowney, Ballysadare	E-166723 N-329416	
<b>P 153</b>	<b>Corhawnagh Church (RC)</b> 1870-1910	Corhawnagh, Ballysadare	E-165225 N-328938	
<b>P 154</b>	<b>Thatched cottage</b> 1860-1900	Cooney, Ballysadare	E-164474 N-328158	
<b>P 155</b>	<b>Dromard National School</b> 1891	Ross, Dromard	E-153855 N-330431	








No	Name and dating	Address	Grid Refs	Photographic record
<b>P 156</b>	<b>Former corn mill</b> 1780-1820	Cottlestown, Enniscrone	E-128983 N-325880	
<b>P 157</b>	<b>St. Anne's Coach House</b> 1860-1880	Larass, Strandhill	E-162436 N-336069	
<b>P 158</b>	<b>Bellawaddy Bridge</b> 1860-1880	Enniscrone	E-128448 N-329633	
<b>P 159</b>	<b>Single-storey house</b> 1810-1830	Carrow- hubuck South, En- niscrone	E-128883 N-329941	
<b>P 160</b>	<b>Carney Bridge</b> 1840-1860	Cullagh More, Carney	E-165762 N-343183	

No	Name and dating	Address	Grid Refs	Photographic record
<b>P 161</b>	<b>House 1</b> 1810-1830	Oyster Island	E-163210 N-339348	
<b>P 162</b>	<b>House 2</b> 1810-1830	Oyster Island	E-163257 N-339348	
<b>P 163</b>	<b>House 3</b> 1810-1830	Oyster Island	E-163322 N-339337	
<b>P 164</b>	<b>House 4</b> 1810-1830	Oyster Island	E-163051 N-339442	
<b>P 165</b>	<b>Former brick and tile works</b> 1800-1880	Tullaghan, Coolaney	E-162051 N-325634	

No	Name and dating	Address	Grid Refs	Photographic record
<b>P 166</b>	<b>Cast iron water pump</b> 1880-1920	Straduff, Geevagh	E-183740 N-316789	
<b>P 167</b>	<b>Cast iron water pump</b> 1890-1910	Banada, Tobercurry	E-146638 N-309990	
<b>P 168</b>	<b>Bunnanaddan Mill</b> 1780-1820	Ballynaraw South, Tobercurry	E-160053 N-312032	
<b>P 169</b>	<b>Former estate house</b> 1880-1900	Lisadell, Carney	E-161933 N-344710	
<b>P 170</b>	<b>Stone water supply/memorial</b> 1910-1920	Knockrawer, Markree Demesne	E-170719 N-324075	

No	Name and dating	Address	Grid Refs	Photographic record
<b>P 171</b>	<b>Hollybrook House</b> 1810-1850	Aghanagh, Ballinfad	E-177945 N-310987	
<b>P 172</b>	<b>Markree Castle (home farm) – former farmyard complex</b> 1770-1775	Clooneen- roe, Ballymote	E-169979 N-325337	
<b>P 173</b>	<b>Newpark House Gate Lodge</b> 1820-1860	Newpark, Ballymote	E-170037 N-318308	
<b>P 174</b>	<b>Wrought iron suspension bridge</b> 1830-1850	Markree Demesne, Collooney	E-169858 N-324804	
<b>P 175</b>	<b>Collooney Railway Station and associated engine shed</b> 1880-1910	Bleach- green, Collooney	E-167736 N-326504	



No	Name and dating	Address	Grid Refs	Photographic record
<b>P 176</b>	<b>Road over railway bridge</b> 1860-1890	Carrow- nanty, Ballymote	E-165968 N-315534	
<b>P 177</b>	<b>Road over railway bridge</b> 1860-1890	Carrow- nanty, Ballymote	E-165881 N-315860	
<b>P 178</b>	<b>Boat house</b> 1860-1900	Woodpark, Strandhill	E-162419 N-332864	
<b>P 179</b>	<b>Homeville house</b> c.1850	Kintogher, Drumcliff	E-168040 N-340586	
<b>P 180</b>	<b>Kellystown Well</b>	Cartron- abree, Strandhill	E-163350 N-331758	



## Appendix

### **Protected and Proposed Protected Structures – advice notes**

The legal framework governing the protection of structures of special architectural, historical, archaeological, artistic, cultural, scientific, social or technical interest is set out in Planning and Development Act 2000 (as amended), and the Planning and Development Regulations 2001 (as amended).

The Department of Environment, Heritage and Local Government has also published *Architectural Heritage Protection – Guidelines for Planning Authorities* (2004).

In addition, a departmental leaflet, *PL 12 – A Guide to Architectural Heritage*, has been produced as a practical guide to understanding the protection of structures. The leaflet is available free of charge from the Planning Office of Sligo County Council. The information contained in this leaflet is set out below. This leaflet is not a definitive legal interpretation of the legislation in force and owners or potential buyers of existing and proposed protected structures are advised to consult with the Planning Authority with regard to any works that they might wish to undertake on such structures.

#### **PL 12 - A Guide to Architectural Heritage**

This is a practical guide to understanding the protection of structures of special architectural, historical, archaeological, artistic, cultural, scientific, social or technical interest under the Planning and Development Acts, 2000 and 2001, and the Planning and Development Regulations, 2001 to 2002.

The leaflet is intended as a practical guide. It is not a definitive legal interpretation of planning law. For further information, you should consult your local authority.

##### **1. What laws are there in relation to the preservation of historic buildings?**

The law in relation to this subject is set out in the Planning and Development Acts, 2000 and 2001 and the Planning and Development Regulations, 2001 to 2002. Under new arrangements which came into operation on 1 January 2000, the system of listing buildings has been replaced with strengthened procedures for the preservation of protected structures and structures in architectural conservation areas.

Other historic structures may alternatively, or in addition, be protected under the National Monuments Acts 1930 - 1994.

##### **2. What is a protected structure?**

A protected structure is a structure or part of a structure that a planning authority considers to be of special interest from an architectural, historical, archaeological, artistic, cultural, scientific, social or technical point of view. Details of protected structures are entered by the authority in its Record of Protected Structures, which is part of the Development Plan. The owner and/or occupier of a protected structure are legally obliged to ensure that no danger is caused to the structure. This obligation applies from the time when an owner or occupier is notified of a proposal to include a structure in the Record of Protected Structures (at which time a structure becomes a “proposed protected structure”).

##### **3. What parts of a protected structure must be preserved?**

The obligation to preserve a protected structure applies initially to all parts of the structure, including its interior, all land around it, and any other structures on that land and their interiors. The obligation also applies to any exterior or interior fixtures and fittings of a protected structure or of any structure on land immediately within its curtilage. If a declaration is sought (see section 7 below), the planning authority can clarify which, if any, parts of the

structure or its surrounding curtilage are not of special architectural, historical, archaeological, artistic, cultural, scientific, social or technical interest, and therefore do not require special protection.

**4. How does a structure become a protected structure?**

A structure becomes a protected structure when it is included in the Record of Protected Structures compiled by the planning authority. You should check with your planning authority if you would like to know if a structure is protected or proposed for protection.

A planning authority must follow certain procedures if it proposes to deem a structure to be a protected structure. These involve notifying the owners and occupiers of the structure and certain interested bodies of the proposal and also notifying the public by means of a newspaper advertisement. The owner or occupier of the structure, along with any member of the public, is entitled to make comments on the proposal to the authority. These comments are taken into account before the planning authority's elected members decide whether or not the structure should become a protected structure.

**5. What obligations fall on owners and occupiers to ensure the preservation of protected structures?**

An owner or occupier of a protected structure must ensure that the structure or any element of it is not endangered.

Endangering a structure can mean either directly or indirectly damaging the structure, or any element of it, by neglecting the structure to such an extent that it is damaged.

**6. Can I carry out development to a protected structure without planning permission?**

Under the planning system, many minor works to structures do not normally require planning permission. These works are known as exempted development (see PL 7). However, for a protected structure, such works can be carried out without planning permission only if the works would not affect the character of the structure or any element of the structure that contributes to its special interest. You may seek a declaration from the planning authority as to the type of works which would or would not materially affect the character of the structure (see section 7 below) and which would or would not require planning permission.

**7. How does an owner or occupier know which works require planning permission?**

An owner or occupier of a protected structure may request the planning authority to issue a declaration regarding the structure and its curtilage. This will indicate the types of works that could be carried out without affecting the character of the protected structure or any element of the structure which contributes to its special architectural, historical, archaeological, artistic, cultural, scientific, social or technical interest, and those which cannot. Works which are normally exempt and which do not affect the character of the structure would not require planning permission.

However, owners or occupiers who carry out such works without a specific exemption in a declaration from the planning authority do so at their own risk. An owner or occupier may request a declaration from the planning authority at any time, even where no works are contemplated.

**7a. How is a declaration issued?**

A declaration is issued to the owner or occupant of a protected structure free of charge on application. A local planning authority will issue such a declaration within twelve weeks of receiving a request. It will be necessary for an official of the authority to carry out a detailed inspection of the structure. The applicant for a declaration may be asked to state the extent of the property in their control, and to submit a drawing or map outlining its extent. Although the declaration is available to be inspected at the planning office, no information of a sensitive nature will be included in the record available to the public.

**8. How does an owner or an occupier apply for planning permission to carry out works to a protected structure?**

A planning application involving a protected structure is made in the same way as any other planning application (see PL 2). However, because of the sensitivity of most protected structures to inappropriate works, a planning application for works to a protected structure will be generally required to be more detailed. The relevant newspaper and site notice for the planning application must indicate that the application relates to a protected structure. Additional information on how the proposed development would affect the character of the structure must be submitted with the application. The local authority will notify other interested bodies, including Dúchas, the Heritage Council and An Taisce, before making a decision on the application. It may be advisable to check with your planning authority in advance of applying for permission for development to make sure that your application is complete.

**9. Are there any measures in place to assist owners and occupiers to preserve a protected structure?**

Yes. A scheme of grants is operated by county councils and county borough councils, to assist the owner or occupier of a protected structure to undertake necessary works to secure its conservation.

The standard amount of grant is 50% of the approved cost of works, up to a maximum of €13,000. A planning authority may, at its discretion, vary this amount downwards or, in exceptional circumstances, upwards, subject to a maximum allowable grant of 75% of the approved cost of works, or €25,000, whichever is the lesser. Any grant greater than €13,000 requires the prior approval of the Department of the Environment and Local Government. Full details of the scheme are available from the relevant authorities.

**10. Do planning authorities have special powers in relation to protected structures?**

Yes. A planning authority may:

- require an owner or an occupier of a protected structure to carry out works if it considers that the structure is or may become endangered. Where a planning authority requires works to be carried out to prevent a protected structure from becoming or continuing to be endangered, the owner or occupier concerned may be eligible for financial assistance from the planning authority;
- require an owner or an occupier of a protected structure to carry out works if it considers that the character of the structure ought to be restored. The Planning Authority will in certain circumstances pay the reasonable expenses of carrying out the works required;
- acquire, by agreement or compulsorily, a protected structure if it considers that this is desirable or necessary in relation to the protection of the structure. Where a local authority acquire a protected structure compulsorily, compensation equal to the value of the structure may be payable.

**11. What is an architectural conservation area?**

An architectural conservation area is a place, area, group of structures or townscape which is of either special architectural, historical, archaeological, artistic, cultural, scientific, social or technical interest in its own right or contributes to the appreciation of protected structures. This could include, for example, a terrace of houses, buildings surrounding a square, or any group of buildings which together give a special character to an area. In a rural setting an architectural conservation area could include for example a group of structures associated with a mill or with a country house estate. An architectural conservation area could also include protected structures. The planning authority may designate an area as an architectural conservation area in its development plan to ensure that its character is preserved. Planning permission would normally be required before any works can be carried out to the exterior of a structure in an architectural conservation area.

A planning application involving a structure in an architectural conservation area is generally made in the same way as any other planning application. The relevant newspaper and site notice for the planning application must indicate that the application relates to a structure in an architectural conservation area. Additional information on how the proposed development would affect the character of that area must be submitted with the application. The planning authority will notify other interested bodies including Dúchas, the Heritage Council and An

Taisce, before making a decision on the application.

It may be advisable to check with your planning authority in advance of applying for permission for development to make sure that your application is complete.

## **12. Are there penalties for causing damage to protected structures?**

Yes. Any person who damages a protected structure or proposed protected structure commits an offence. It is also an offence to undertake any work to a protected structure which requires planning permission without obtaining that permission.

## **13. Can I get further information?**

The law governing protected structures is set out in the Planning and Development Acts 2000 to 2009 and the Local Government (Planning and Development) Regulations 2001 to 2009 which may be purchased from the Government Publications Sales Office, Sun Alliance House, Molesworth Street, Dublin 2, Telephone (01) 6476995/4 or downloaded from [www.environ.ie](http://www.environ.ie).

Guidelines on architectural heritage protection have been published and are available for viewing at <http://www.environ.ie/en/Publications/Heritage/ArchitecturalPolicy/>.

The Department of Environment, Heritage and Local Government also produces several leaflets in a series called Conservation Guidelines. These, along with other advice documents are available for viewing at the above website.

These are:	No. 1	<i>Conservation Principles/General Information</i>
	No. 2	<i>Sources of Information</i>
	No. 3	<i>Windows</i>
	No. 4	<i>Mortars, Pointing and Renders</i>
	No. 5	<i>Interior Joinery and Fittings</i>
	No. 6	<i>Decorative Plasterwork</i>
	No. 7	<i>Stone-walling</i>
	No. 8	<i>Brickwork and Stonework</i>
	No. 9	<i>Paving and Street Furniture</i>
	No. 10	<i>Roofs and Rainwater Goods</i>
	No. 11	<i>Rising Damp and Timber Decay</i>
	No. 12	<i>Interior Decoration and Finishes</i>
	No. 13	<i>Ironwork</i>
	No. 14	<i>Shopfronts</i>
	No. 15	<i>Settings and Landscapes</i>
	No. 16	<i>Fire Safety, Security and Maintenance</i>