




SLIGO

Record of Protected Structures
2011-2017



SLIGO
County
Council
May 2011

SLIGO

Record of Protected Structures
2011-2017

May 2011

SLIGO
County
Council

Sligo County Council

Sligo County Development Plan 2011-2017
comprises three separate parts:
the Main Document (Volume 1),
the Mini-Plans (Volume 2) and
the Record of Protected Structures
(this publication)

All CDP publications
may be inspected or purchased
at the Planning Office
of Sligo County Council,
County Hall, Riverside, Sligo

They are available for free download
from the Council's website at
www.sligococo.ie/cdp

Design and layout by the
Development Planning Unit
of Sligo County Council

Cover photo: Markree Castle – south-eastern façade

Contents

What is a Record of Protected Structures?	1
Background to the RPS	2
How the RPS is organised	2
Protected Structures – quickfinder	4
Protected Structures	13
Appendix: Protected Structures - advice notes	95

What is a Record of Protected Structures?

A Record of Protected Structures (RPS) is a mechanism for the statutory protection of the architectural heritage of an area. Under the Planning and Development Act 2000 (as amended), each planning authority is required to compile and maintain an RPS for its functional area. The RPS forms part of the development plan and must include every structure that is, in the opinion of the planning authority, of special architectural, historical, archaeological, artistic, cultural, scientific, social or technical interest. By including structures on the RPS, their importance is recognised and highlighted, they are legally protected from adverse impacts to their character and structural integrity and there is potential access for property owners to grant aid for conservation works.

A planning authority may add a record to, or delete a structure from its RPS when reviewing its development plan or at any other time. The Minister for the Arts, Heritage and the Gaeltacht may also make recommendations to a planning authority concerning the inclusion of a structure on its RPS.

A 'proposed protected structure' is a structure whose owner and occupier has received notification of the intention of the planning authority to include it on the RPS. Statutory protection applies equally to protected structures and proposed protected structures. Once a planning authority notifies an owner/occupier of the proposal to add a particular structure to the RPS, protection applies during the consultation period, pending a final decision as to whether protection shall be made permanent. The making of an addition to, or deletion from the RPS is a function reserved for the elected representatives.

In relation to a protected or proposed protected structure, the term 'structure' includes the interior of the structure, the land lying within the curtilage of the structure, any other structures lying within that curtilage (and their interiors) and all fixtures and features that form part of the interior or exterior of the structure. The protection also extends to any specified feature within the attendant grounds of the structure (for definitions refer to Section 2(1) of the Planning and Development Act 2000 as amended).

The owner or occupier of a protected structure is entitled to ask the Council for a written declaration indicating the type of works that would or would not materially affect the character of that structure, or any element of it that contributes to its special interest. Declarations provide guidance as to what works would or would not require planning permission in the context of the protection of the architectural heritage.

Alternatively, if an owner of a protected structure (or proposed protected structure) wishes to determine whether particular works to the structure would constitute exempted development under the provisions of the Planning and Development Acts or whether they would require planning permission, the person may apply for a Certificate of Exempted Development in accordance with Section 5 of the Planning and Development Act 2000 (as amended).

Detailed information regarding protected structures can be found on the website of the Department of Arts, Heritage and the Gaeltacht (DAHG) at : <http://ahg.gov.ie/en/Publications/HeritagePublications/BuiltHeritagePolicyPublications/>

Background to the RPS

The *Sligo County Development Plan 1999–2004* contained a list of ‘Buildings and structures to be preserved’. This list, consisting of 51 items, became the RPS for County Sligo on 1st January 2000 under the Local Government (Planning & Development) Act, 1999. The RPS was later reviewed in tandem with the review of the County Development Plan.

The revised RPS for the County of Sligo was formulated and came into force on the 16th May 2005. This new list of protected structures had regard to the previous RPS (2000), a report from the Heritage Consultancy Services Ltd commissioned by Sligo County Council and the built heritage provisions contained in Local Area Plans in existence at the time. This document also had regard to the *Draft Guidelines for Planning Authorities on Architectural Heritage Protection* (DoEHLG, 2001). Following the public display and consultation process, some items were deleted from the RPS and many new buildings/structures were added to it. The result was a much extended RPS for County Sligo.

In 2007, the National Inventory of Architectural Heritage (NIAH) published its survey of architectural heritage in County Sligo in 2007. This can be viewed at <http://www.buildingsofireland.ie/Surveys/Buildings/> (select County Sligo from the pull-down menu).

Where an NIAH survey had been carried out, those structures which had been attributed a rating value of international, national or regional importance in the inventory were recommended by the Minister of the EHLG to the relevant planning authority for inclusion on the RPS.

The NIAH identified 464 structures of regional importance, 6 structures of national importance, and 35 structures of local importance. Of these, 249 structures were already included on the RPS 2005-2011 (including 36 structures not given a specific identity number but protected by their association with a main structure). The remaining 256 structures were reviewed by the Planning and Heritage Sections of Sligo County Council and 172 structures were deemed to merit protected structure status and were included in the Draft RPS document as Proposed Protected Structures. The remaining structures included 12 structures protected by the Record of Monuments and Places, 31 structures rated *of local importance* and 39 structures rated *of regional importance*, which were not deemed worthy of protection. Two structures were already protected on the RPS for the Sligo and Environs Development Plan 2010-16. A further 10 structures which were not given a rating by the NIAH were proposed to be added to the Draft RPS.

Following public consultation, a total of 400 structures were eventually retained in the final RPS as adopted in May 2011. The vast majority of these are structures *of regional importance*, with only a few *of national importance* and some *of local importance*. There are also several structures not rated by the NIAH, which have been deemed worthy of protection due to their cultural significance for the local communities.

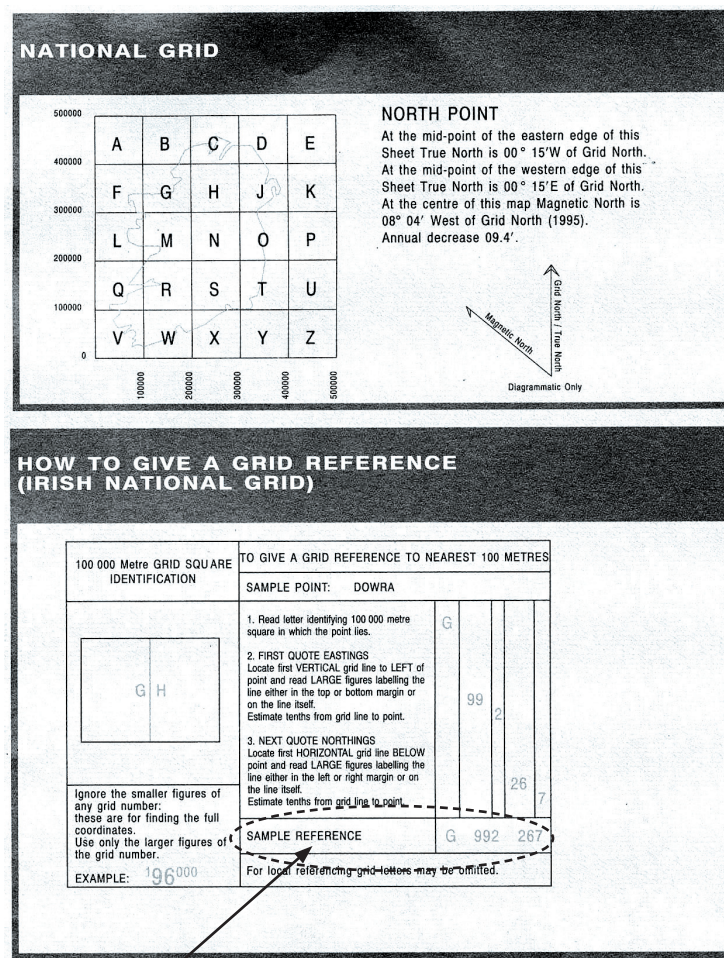
Official notifications

This RPS forms part of the *County Development Plan 2011–2017*. As part of the development plan making process, all owners of protected structures not previously on the RPS and of structures deleted from the RPS have been notified by Sligo County Council of the inclusion/deletion of their properties to/from the RPS for the County.

How the RPS is organised

In rural areas, the **townland** is the most important component of an address. Therefore, the structures included on the RPS are listed in alphabetical order by townland. There is one exception to this rule: where structures located in different townlands are pertaining to, or associated with a significant building, they are listed immediately after the respective building. Example: entries 183 to 193, representing structures pertaining to Markree Demesne, are listed immediately after entry ‘Markree Castle’ (no. 183). The **Address** column includes firstly the townland (often more than one in the case of bridges) and secondly the nearest town or village as identified on Ordnance Survey maps. When the names of the townland and town/village coincide, one is omitted. The **Grid References** include eastings and northings given to the nearest metre (they were determined using GPS – Global Positioning System – devices).

Ordnance Survey Ireland's *Discovery* map series includes guidance for giving/reading grid references to the nearest 100 metres, as shown in the figure below.



The sample reference G 992 267 would read:

E-199200

N-326700

if the sample point represented a structure included on the RPS.

Abbreviations and acronyms

CoI	Church of Ireland
DAHG	Department of the Arts, Heritage and the Gaeltacht
DoECLG	Department of the Environment, Community and Local Government
GPS	Global Positioning System (a system of satellites and receiving devices used to compute positions on the Earth, owned by the US Department of Defense; GPS is used in navigation, and its precision supports cadastral surveying)
NIAH	National Inventory of Architectural Heritage
RC	Roman Catholic
RPS	Record of Protected Structures

Record of protected structures – quickfinder

For ease of use, the **quickfinder** lists all protected structures included in this draft RPS, categorised by type and arranged alphabetically, by name of structure, under each category. The number preceding each entry is the official RPS record number of the respective structure.

Bank buildings

- 382 AIB Building, Emmet Street, Tobercurry
- 47 Bank of Ireland, Lord Edward Street, Ballymote
- 384 Bank of Ireland, Teeling Street, Tobercurry
- 46 Ulster Bank, Lord Edward Street, Ballymote

Bath houses

- 107 Bath House, Carrowhubbuck South, Enniscrone
- 108 Kilcullen's Hot Seawater and Seaweed Baths, Carrowhubbuck South, Enniscrone

Boat houses

- 373 Boat house, Temple House Demesne, Ballymote
- 400 Boat House, Woodpark, Strandhill

Bridges - pedestrian

- 346 Rinroe Bridge, Rinroe Td/Cloontyproklis Td, Grange
- 302 Wrought-iron suspension bridge, Markree Demesne, Collooney

Railway bridges

- 245 Ballydrehid Bridge, Kilmacowen
- 16 Railway Bridge (over water), Ardcottan/Bleachgreen, Collooney
- 83 Railway Bridge (over road), Bleachgreen, Collooney
- 186 Railway Bridge, Curry, Co Sligo

Road bridges

- 8 Annagh Bridge, Annagh (Leyny Barony), Banada
- 13 Annaghmore Demesne – Bridge, Annaghmore (Tirerrill Barony/Leyny Barony), Collooney
- 249 Aclare Bridge, Kilmacteige/Lislea (Leyny By), Carns (Leyny By), Aclare

- 17 Ardree Bridge, Ardree, Collooney
- 22 Ardkill Bridge, Ardkill, Templeboy
- 376 Ardnaglass (Dunmorán) Bridge, Toberawnaun/Soodry, Skreen
- 76 Ardnaglass Bridge (Barnaderg), Barnaderg/Grogagh, Grange
- 35 Ballinphull Bridge, Ballinphull (ED Cliffony North), Cliffony
- 228 Ballintrillick Bridge, Keeloges, Ballintrillick
- 40 Ballygilcash Bridge, Ballygilcash, Dromore West
- 42 Ballygrania Bridge, Ballygrania/Rathrippin, Collooney
- 263 Ballysadare Bridge, Knockmuldoney/Ballysadare/Knoxspark, Ballysadare
- 70 Banada Bridge, Banada
- 77 Behy Bridge, Behy, Drumfin
- 124 Bellarush Bridge, Cartronroe/Bellarush/Annagh (Tirerrill Barony), Castlebaldwin
- 205 Bellawaddy Bridge, Enniscrone
- 288 Big Bridge, Rathmullen, Lissananny Beg/Bearvaish), Rathmullen
- 79 Billa Bridge, Billa/Glen (Leyny Barony), Collooney
- 94 Bridge, Carha, Coolaney
- 339 Bridge, Rathgeean, Ballintogher
- 18 Bridge spanning the Douglas River, Ardumber/Ardkeeran (Tirerrill Barony), Riverstown
- 159 Bridge spanning the Unshin River, Cooperhill/Ardkeeran (Tirerrill Barony), Riverstown
- 93 Camcuill/ Toorboy Bridge, Camcuill/ Carri-geens (Tireragh Barony), Dromore West
- 120 Carha Bridge, Carrownaskeagh, Coolaney
- 175 Carney Bridge, Cullagh More, Carney
- 144 Castletown Bridge (bridge leading to Deer Park/Taheny's Bridge), Cloonmacduff, Collooney
- 202 Closkeybeg Bridge, Drumfin/Murillyroe, Drumfin

- 154 Coolaney Bridge, Coolaney/Rathosey, Coolaney
- 23 Coolbock Bridge, Ardneekan/Cooperhill/Coolbock, Drumfin
- 162 Coopershill Bridge, Cooperhill, Drumfin
- 191 Donaghintraine Bridge, Donaghintraine, Dromore West
- 184 Easkey Bridge, Curraghnagap/Bunowna, Easkey
- 207 Finned Bridge, Finned (Tireragh Barony)/Castletown, Easkey
- 211 Foyoges Bridge, Foyoges, Geevagh
- 362 Geevagh Bridge, Straduff/Ballyculleen, Geevagh
- 130 Gleniff Bridge, Clogh, Ballintrillick/Gleniff
- 320 Grange Bridge, Newtown (Carbury Barony), Grange
- 106 Ladies Brae Bridge, Carrowculleen, Skreen
- 276 Lisconny Bridge, Lisconny, Collooney
- 303 Markree Bridge, Clooneenroe, Collooney
- 353 Metal Bridge, Sessuegarry, Sessuegarry, Tobercurry
- 91 Owenykeevan Bridge, Caltragh (ED Rathmacurkey), Culleens
- 340 Rathhugh Bridge, Rathhugh/Drumfad, Grange
- 185 Road-over-river Bridge, Curry
- 118 Road-over-railway Bridge, Carrownanty, Ballymote
- 119 Road-over-railway Bridge, Carrownanty, Ballymote
- 375 Temple House Bridge, Ballymote, Rathbaun/Kilbrattan/Temple House Demesne, Ballymote
- Castles**
- 68 Castle Neymoe, Ballysumaghan, Sooeey
- 312 Classie Bawn Castle, Mullaghmore (Carbury Barony), Cliffony
- 294 Markree Castle, Markree Demesne, Collooney
- 260 Ballysadare Church (CoI), Knockmuldoney, Ballysadare
- 67 Ballysumaghan Church of Ireland, Ballysumaghan, Sooeey
- 365 Christchurch (CoI), Beltra, Tanrego East/Carrowmore, Beltra
- 43 Emlaghfad Parish Church (CoI), Lord Edward Street, Ballymote
- 215 Gorteen Church (CoI), Gorteen (Coolavin Barony), Gorteen
- 232 Kilglass Church of Ireland, Kilglass, Enniscrone
- 240 Killanly Church (CoI), Killanly, Enniscrone
- 98 Kilmacranny Church (CoI), Carrickard, Kilmacranny
- 334 Kilornan Church (CoI), Rathbarran, Coolaney
- 32 Lissadell Church (CoI), Ballinphull (ED Lissadell East), Carney
- 349 Rosses Point Church (CoI), Rosses Upper, Rosses Point
- 356 Skreen Church of Ireland, Skreen More, Skreen
- 180 St Anne's Church of Ireland, Curraghnagap, Easkey
- 142 St Mary's Church (CoI), Dromore West, Cloonascoffagh, Dromore West
- 270 St Anne's Church (CoI), Strandhill, Larass, Strandhill
- 200 St Columba's Church (CoI), Drumcliff South, Drumcliff
- 1 St Crumnathy's Church of Ireland Cathedral, Achonry
- 377 St George's Church (CoI), Tobercurry
- 316 St Kevin's Church (CoI), Mullaghneane, Mullaghneane, Grange
- 149 St Paul's Church (CoI), Collooney
- 158 Tawnagh Church (CoI), Riverstown, Cooperhill, Riverstown
- 253 Tiraghrill Church of Ireland, Kingsfort, Ballintogher

Churches – Church of Ireland

- 169 Aghanagh Church (CoI), Cuilsheeghary More, Aghanagh
- 308 Ahamlish Church of Ireland, Moneygold, Grange

Churches – Methodist

- 148 Collooney Methodist Church, Collooney
- 331 Former Methodist Church, Rahaberna, Rathcormack

Churches - Presbyterian

- 223 Graniamore Presbyterian Church,
Graniamore, Ballymote

Churches – Roman Catholic

- 7 Church of St Peter and Paul, Altanelvick,
Dromard
- 355 Castlebaldwin RC Chapel, Sheerevagh,
Castlebaldwin
- 28 Church of St Fechin and St Lassara,
Ballinacarrow
- 360 Church of the Blessed Virgin and Her Im-
maculate Conception, Stoneparks, Ballymote
- 121 Church of the Sacred Heart, Carrowntawa,
Lavagh (Mullinabreena), Tobercurry
- 206 Kesh Church (RC), Fallougher, Kesh
- 246 Kilmacteige Church (RC), Kilmacteige, Aclare
- 33 RC Church Cliffony, Ballinphull
(ED Cliffony North), Cliffony
- 354 Rockfield Church (RC), Shancough
(Leyny Barony), Coolaney
- 275 St Adamman's R. Catholic Church,
Leekfield, Skreen
- 306 St Aiden's Church (RC), Monasteraden
- 343 St Attracta's Church (RC), Rathtermon,
Killaraght
- 390 St Attracta's Church (RC), Tourlestraun,
Toorlestraun, Aclare
- 216 St Brigid's Church (RC), Gortnahoula,
Ballintrillick
- 199 St Columba's Church (RC), Drumcliff South,
Rathcormack
- 203 St Columb's Roman Catholic Church,
Drumnasoohey, Sooley
- 379 St John the Evangelist Church (RC),
Tobercurry
- 230 St Joseph's Church (RC), Kilcreevin (Phibbs),
Ballymote
- 63 St Joseph's Church (RC), Ballynashee,
Geevagh
- 217 St Molaise's Church (RC) Grange
- 342 St Patrick's Church, Rathmadder, Gurteen
- 147 St Patrick's Church (RC), Colgagh, Calry
- 132 St Patrick's Church (RC), Cloghboley,
Maugherow
- 311 St Patrick's Church (RC), Moylough,
Moylough, Tobercurry

- 255 St Therese's Roman Catholic Church,
Kingsfort, Ballintogher
- 341 Star of the Sea R. Catholic Church,
Rathlee, Easkey
- 21 Tawnagh Church (RC), Ardkeeran
Tirerrill Barony), Riverstown
- 292 Templeboy Church, Lugdoon, Templeboy

Community and parochial halls

- 2 Achonry Parochial Hall, Achonry
- 367 Community Hall, Tanrego West, Beltra
- 157 Cooper Memorial Hall, Cooperhill,
Riverstown

Convents

- 71 Banada Abbey Convent (Sisters of Charity)
and Church, Banada
- 151 Convent of Mercy, Collooney
- 378 Marist Convent, Tobercurry
- 235 Star of the Sea Convent and Church,
Kilkilloge, Mullaghmore

Cottages – slated

- 161 Cottage opposite Coopershill grounds,
Cooperhill, Drumfin
- 164 Cottage, Corcagh Beg, Templeboy
- 305 Group of seven former estate cottages to
the south of Markree Demesne, Knockraver
(Tirerrill Barony), Collooney
- 111 House, Carrowhubbock South, Enniscrone
- 197 House, Drumcliff North, Drumcliff
- 198 House, Drumcliff North, Drumcliff
- 336 House, Rathcarrick, Strandhill
- 324 House 1, Oyster Island, Rosses Point
- 325 House 2, Oyster Island, Rosses Point
- 326 House 3, Oyster Island, Rosses Point
- 327 House 4, Oyster Island, Rosses Point
- 239 House at Sand Hill, Kilkilloge, Mullaghmore
- 168 Palmerstown Cottage, Creevymore, Cliffony
- 112 Single-storey house, Carrowhubbock South,
Enniscrone
- 335 Stone house – Somerton, Rathbaun,
Ballinacarrow
- 188 Swallow Loft, Cutteanta, Dromard

Cottages – thatched

- 269 Dolly's Cottage, Larass, Strandhill
- 24 Thatched Cottage, Ardogelly, Templeboy
- 155 Thatched Cottage, Cooney, Ballysadare
- 165 Thatched Cottage, Corrado East, Ballinafad
- 89 Thatched cottage (Streamlet Villa), Cabragh (Tireragh Barony), Easkey
- 116 Thatched cottage and barn, Carrownacreevy (Dromard East ED), Beltra
- 328 Thatched cottage and its two-storey granary, Parke, Enniscrone
- 226 Thatched cottage, Halfquarter (Leyny Barony), Ballysadare
- 278 Thatched cottage, Lisduff (Leyny Barony), Ballysadare
- 90 Thatched cottage, Cabragh (Tireragh Barony), Easkey
- 225 Thatched cottage, Grellagh, Castlegal
- 127 Thatched cottage, Castlegarran, Cashelgarran
- 136 Thatched cottage, Cloghermore, Calry
- 163 Thatched cottage, Corhawnagh, Ballysadare
- 194 Thatched cottage, Doongelagh, Geevagh
- 213 Thatched cottage, Gorteen (Carbury Barony), Ballinrillick
- 250 Thatched cottage, Kiltycahill, Calry
- 257 Thatched cottage, Kintogher, Rathcormack
- 212 Thatched cottage, Gortarowey, Milltown
- 350 Thatched cottage, Rosses Upper, Rosses Point
- 358 Thatched cottage, Soodry, Skreen

Country houses

- 9 Annaghmore Demesne – House, Annaghmore (Leyny Barony), Collooney
- 26 Ardtermon House and gate lodge, Ardtermon, Maugherow
- 259 Avena House, Knockmuldoney, Ballysadare
- 252 Ballindoon House, Kingsborough, Riverstown
- 41 Ballyglass House, Ballyglass (Carbury Barony), Calry
- 80 Camp Hill House, Bleachgreen, Collooney
- 368 Carrowgarry House, Tanrego West, Beltra
- 128 Castledargan House, Castledargan, Ballygawley
- 166 Castletown House, Cottlestown, Corbally

- 117 Castlevew House, Carrownanty, Ballymote
- 129 Chaffpool House, Chaffpool, Ballymote
- 137 Clogherevagh House and Gate Lodge, Clogherevagh
- 146 Colgagh House, Colgagh, Calry
- 134 Coolavin House, Clogher, Monasteraden
- 160 Coopershill House, Cooperhill, Drumfin
- 177 Cummeen House, Cummeen
- 192 Doobeg House, Doobeg, Tobercurry
- 193 Doonamurray House, Doonamurray, Ballygawley
- 114 Doonecory House, Carrowmacrory, Templeboy
- 104 Earlsfield House (Sisters of Mercy Convent), Carrownanty/Earlsfield, Ballymote
- 399 Glen Lodge, Woodpark, Strandhill
- 60 Heathfield House and Gate Lodge, Ballynaboll, Ballymote
- 227 Hollybrooke House, Hollybrooke Demesne, Ballinafad or Castlebaldwin
- 204 Hollyfield House, Edencullentrath or Hollyfield, Ballinrillick
- 274 Holy Hill Hermitage (formerly Carrowcullen House), Lecarrow (ED Skreen), Skreen
- 85 House - Castle Villa, Bracetown, Easkey
- 231 House – Meadowsides, Kilglass, Enniscrone
- 233 Kilglass House, Kilglass, Enniscrone
- 254 Kingsfort House, Kingsfort, Ballintogher
- 279 Lisheen House, Lisheenacooravan, Strandhill
- 283 Lissadell House, Lissadill, Carney
- 290 Longford House, Longford Demesne, Beltra
- 318 Newpark House, Newpark, Drumfin
- 321 Oghill House, Oghill, Culleens
- 332 Rahelly House, Rahelly, Cashelgarran
- 262 Rapids Lodge, Knockmuldoney, Ballysadare
- 337 Rathcarrick House, Rathcarrick, Strandhill
- 317 Redhill House, Mullaghroe, Gorteen
- 29 Rossaville House, Ballincar, Rosses Point
- 243 Seaview House, Killeenduff (Tireragh Barony), Easkey
- 363 Streedagh House, Streedagh, Grange
- 366 Tanrego House, Tanrego East/Carrowmore, Beltra

- 369 Temple House, Temple House Demesne, Ballymote
 244 Templeview House, Killeenduff (Tireragh Barony), Easkey
 387 The Mount, Tobercurry
 388 Toberpatrick House, Toberpatrick, Aughris
 258 Woodhill House, Knockaculleen, Dromore West

Courthouses

- 58 Ballymote Courthouse/Library, Ballymote
 3 Easkey Courthouse, Aderavoher, Easkey
 145 Grange Courthouse, Cloontyprocklis, Grange

Creameries

- 37 Ballinfull Creamery, Ballinphull, Carney
 172 Milltown Creamery, Cullagh Beg, Milltown

Dwellings

- 88 Bridge House, Bunowna, Easkey
 214 Church View, Gorteen (Coolavin Barony), Gorteen
 396 Deerpark Lodge, Union, Collooney
 30 Denver Lodge, Ballincastle, Cliffony
 242 Doonaleragh Lodge, Killaspugbrone, Strandhill
 351 Elsinore House, Rosses Upper, Rosses Point
 285 Former Estate House, Lissadell, Carney
 5 Former Home of Seamus Devins TD, Aghagad, Grange
 25 Fort Laurel House, Ardogelly, Templeboy
 348 Greenland Villas, Rosses Upper, Rosses Point
 256 Homeville House, Kintogher, Drumcliff
 4 House, Aderavogher, Easkey
 38 House, Ballinvoher, Ballymote
 54 House, Teeling Street, Ballymote
 64 House, Ballysadare
 65 House, Ballysadare
 96 House, Carns, Aclare
 99 House, Carricknagat, Ballygawley
 109 House, Carrowhubcock South, Enniscrone
 110 House, Carrowhubcock South, Enniscrone

- 122 House, Carrowntawy, Ballinacarrow
 135 House, Clogher, Monasteraden
 173 House, Cullagh Beg, Drumcliff
 174 House, Cullagh More, Carney
 280 House, Lislea, Aclare
 282 House, Lislea, Aclare
 359 House, Soodry, Skreen
 381 House, Emmet Street, Tobercurry
 383 House, Emmet Street, Tobercurry
 389 House, Toberpatrick, Dromard
 36 House at southern end of Cliffony village, Ballinphull (ED Cliffony North), Cliffony
 181 House – O’Sullivan’s, Curraghnagap, Easkey
 52 House with shopfront, O’Connell Street, Ballymote
 277 Lisconny House Servants’ Quarter, Lisconny, Collooney
 374 Lodge to Temple House, Carrowntawy, Ballymote
 289 Longford House – Pavillion, Longford Demesne, Beltra
 299 Markree – Gardener’s House, Markree Demesne, Collooney
 236 McGloin’s, Kilkilloge, Mullaghmore
 344 Rathtermon House, Rathtermon, Killaraght
 84 Riverside House, Bracetown, Easkey
 139 Roslea Cottage, Cloonagleavragh, Easkey
 264 Roughcast House, Knockmuldoney, Ballysadare
 56 Stone House, Teeling Street, Ballymote
 183 Swan House, Curraghnagap, Easkey
 372 Temple House Hunting Lodge, Temple House Demesne, Ballymote
 73 The Lodge, Banada, Tobercurry
 315 Toberscanavan House, Mullaghnabreena, Collooney
 398 Urlar House, Urlar, Carney

Farm houses and buildings

- 78 Ardagh House, Bellanascarva, Riverstown
 86 Breeoge House, Breeoge, Redgate Crossroads or Ransboro
 92 Cuffe House (formerly Camphill House), Camcuill, Dromore West

- 195 Dromore House, Dromore, Dromore West
- 133 Farm house (Former RIC Barracks), Clogher, Monasteraden
- 208 Finned House, Finned (Tireragh Barony), Easkey
- 201 Former Carrigeenview House, Drumfin
- 182 Former Store, Curraghnagap, Easkey
- 391 House, Trotts, Enniscrone
- 393 House east of Tullymore House, Tully Beg, Ballygawley
- 170 Kingsville House, Cultylough, Riverstown
- 209 Limestone farm building, Fortland, Easkey
- 143 Markree Castle home farm - former farmyard complex, Clooneenroe, Ballymote
- 20 Millview House, Ardkeeran (Tirerrill Barony), Riverstown
- 309 Mount Temple House, Mount Temple, Grange
- 329 Quarryfield House, Quarryfield, Bunnanadden
- 14 Stand House Ardnaglass, Ardabrone, Skreen
- 394 Tullymore House, Tullymore, Ballygawley
- 314 White House, Mullaghmore (Carbury Barony), Cliffony

National schools (and former NS)

- 12 Annaghmore Demesne School House, Annaghmore (Tirerrill Barony), Collooney
- 251 Benbulbin School House, Kiltykere, Grange
- 105 Carrowcroy Former National School, Carrowcroy, Ballinafad
- 115 Carrowmore National School, Carrowmore, Lavagh
- 347 Dromard National School, Ross, Dromard
- 87 Easkey Vocational School, Bunowna, Easkey
- 103 Former Carrowgarry National School, Carrowcardin, Enniscrone
- 138 Former Castlebaldwin National School, Cloghoge Upper, Castlebaldwin
- 152 Former Clooneenmore National School, Cooga, Rathlee
- 171 Former Milltown National School, Cullagh Beg, Milltown
- 125 Former National School, Castlefarm, Skreen

- 287 Lissadell Former National School, Lissadill, Carney
- 237 Mullaghmore National School, Kilkilloge, Mullaghmore
- 310 Old National School, Moylough, Tobercurry
- 222 Primrose Grange House, Grange North, Strandhill
- 19 Riverstown National School, Ardkeeran, Riverstown
- 291 Templeterrace School, Lugdoon, Templeboy

Gate lodges

- 11 Annaghmore Demesne - Main Gate Lodge, Annaghmore (Tirerrill Barony/Leyny Barony), Collooney
- 31 Ballindoon House Gate Lodge, Ballindoon, Riverstown
- 395 Beehive Lodge, Deer Park, Union, Collooney
- 313 Classie Bawn Gate Lodge, Mullaghmore (Carbury Barony), Cliffony
- 141 Cloonamahan Gate Lodge, Cloonamahan, Drumfin
- 338 Former Southern Gate Lodge, Rathcarrick House, Rathcarrick, Strandhill
- 39 Gate Lodge, Ballydawley, Ballysadare
- 6 Hollybrook House – gate lodge, Aghanagh, Ballinafad
- 284 Lissadell Demesne - Gate Lodge II, Lissadill, Carney
- 371 Main Gate Lodge to Temple House, Temple House Demesne, Ballymote
- 295 Markree Demesne Main Gate, Markree Demesne, Collooney
- 296 Markree Demesne - former Gate Lodge, (North Lodge 1), Ballygrania, Collooney
- 297 Markree Demesne - gate lodge, (North Lodge 2), Rathrippin, Collooney
- 298 Markree West Gate Lodge, Markree Demesne, Collooney
- 319 Newpark House Gate Lodge, Newpark, Drumfin
- 126 Rahelly House Gate Lodge, Cashelgarran
- 352 Scarden Beg Gate House, Scarden Beg, Strandhill
- 364 Streedagh House Gate Lodge, Streedagh, Grange

Glebe houses, rectories and parochial houses

- 293 Ballysumaghan Rectory, Lurgan, Sooev
- 307 Former Ahamlish Glebe, Moneygold, Grange
- 75 Former Rectory and gate lodge, Barnabrack, Beltra
- 271 Former Rectory to St Anne's Church, Larass, Strandhill
- 286 Former Rectory/Parsonage, Lissadill, Carney
- 268 Glebe House, Knoxspark, Ballysadare
- 15 Glebe House, Ardcotten, Collooney
- 333 Kilornan Glebe House (Rathbarren House), Rathbarran, Coolaney
- 224 Manse to Graniamore Presbyterian Church, Graniamore, Ballymote
- 241 Moysdale House, Killanly, Enniscrone
- 179 Old Rectory, Curraghmagap, Easkey
- 380 Parochial House, Emmet Street, Tobercurry
- 218 Parochial House, Grange
- 247 The Glebe, Kilmacteige, Aclare

Harbours and piers

- 113 Limestone Pier, Carrowhubbuck South, Enniscrone
- 234 Mullaghmore Harbour, Kilkilloge, Mullaghmore
- 27 Pollachurry Pier, Aughris, Templeboy
- 330 Raghly Harbour, Raghly, Carney

Ice houses

- 261 Former Ice House (Salmon Hatchery), Knockmuldoney, Ballysadare
- 301 Markree Castle's Ice House, Markree Demesne, Collooney

Lighthouses

- 357 Blackrock Lighthouse, Sligo Bay
- 322 Oyster Island Lighthouse, Oyster Island, Rosses Point

Mills and other industrial structures

- 62 Bunnanaddan Mill, Ballynaraw South, Bunnanadden

- 81 Collooney Mills Complex, Bleachgreen, Collooney
- 392 Former Brick and Tile Works, Tullaghan, Coolaney
- 167 Former Corn Mill, Cottlestown, Enniscrone
- 229 Former Corn Mill, Keenaghan, Ballymote
- 196 Former Stone Mill, Dromore, Dromore West
- 323 Lime Burning Kiln, Oyster Island, Rosses Point
- 210 Water wheel next to Foyoges Bridge, Foyoges, Geevagh

Post boxes

- 187 Cast-iron Victorian post box, Cutteanta, Dromard
- 272 Post box, Larass, Strandhill
- 55 Wall-mounted post box, Teeling Street, Ballymote

Railway stations

- 59 Ballymote Railway Station, Ballymote/Carrownanty, Ballymote
- 82 Collooney Railway Station, Bleachgreen, Collooney
- 66 Former Ballysadare railway station, Ballysadare
- 153 Leyny Station, Coolaney

Shops and pubs

- 281 Aclare Pharmacy, Lislea, Aclare
- 34 Former Gillespie's Shop, Ballinphull (ED Cliffony North), Cliffony
- 221 House/Public House - J Waters, Grange
- 53 House/Shop - Doddy's, O'Connell Street, Ballymote
- 49 House/Shop - D's Barber Shop, O'Connell Street, Ballymote
- 51 House/Shop - Tighes (formerly Cawley's), O'Connell Street, Ballymote
- 50 House/Shop -Dwyer's, O'Connell Street, Ballymote
- 385 House-Shop - Leonard's, Teeling Street, Tobercurry
- 150 Innishfree Crystal Factory Shop, Collooney

- 57 L. Hayden's pub and town house, Ballymote
- 219 Lang's Pub, Grange
- 72 Mullarkey's pub and house, Banada
- 345 Quigley's shopfront and house, Rinn (Leyny Barony), Collooney
- 267 The Thatch, Knoxspark, Ballysadare

Stables

- 10 Annaghmore Demesne stables and coachhouse, Annaghmore (Leyny Barony), Collooney
- 300 Markree Demesne former stable yard buildings, Markree Demesne, Collooney
- 370 Templehouse Demesne stable yard, Temple House Demesne, Ballymote

Water pumps

- 95 Cast-iron pump, Carney
- 74 Cast-iron water pump, Banada, Tobercurry
- 361 Cast-iron water pump, Straduff, Geevagh
- 266 Stone water supply (memorial), Knockrawer, Markree Demesne

Miscellaneous structures

- 48 Ballymote Post Office, Market Street, Ballymote
- 101 Carrigeens workhouse, Carrigeens, Dromore West
- 238 Classiebawn watch tower, Kilkilloge, Mullaghmore






- 140 Cloonamahon Residential Centre, Cloonamahan, Drumfin
- 189 Coastguard Station, Derkmere, Skreen
- 69 County Sligo Golf Club, Ballyweelin, Rosses Point
- 97 Former Constabulary Barracks, Carns, Aclare
- 190 Former forge, Derry, Grange
- 44 Former Garda Station, Lord Edward Street, Ballymote
- 45 Former Market House, Lord Edward Street, Ballymote
- 156 Garda Station, Cooperhill, Riverstown
- 397 Gate piers, Union, Ballysadare
- 248 Handball alley, Kilmacteige, Aclare
- 123 Kellystown Well, Cartronbree, Strandhill
- 304 Markree Demesne former observatory, Clooneenroe, Collooney
- 61 Metal Man beacon, Ballynadrinna, Rosses Point
- 176 Round structure/tower, Cummeen, Strandhill
- 220 Sapper's stone, Grange
- 273 St Anne's coach house, Larass, Strandhill
- 178 Stone pillars, Cummeen/Dorrins Strand, Strandhill
- 265 Stone weir, Knockmuldowney, Ballysadare
- 100 Teeling monument, Carricknagat (Leyny Barony), Collooney
- 102 The Cannon, Carrowbunnaun, Strandhill
- 131 Tower, Cloghboley, Ballinfull
- 386 Water tower at Tobercurry Railway Station, Tobbercurry






Protected Structures



No	Name and dating	Address	Grid Refs	Photographic record
1	St. Crumnathy's Cathedral (Col) 1820-1830 NIAH Reg. No. 32403201 Rating: Regional	Achonry, Achonry	E-157189 N-314516	
2	Achonry Parochial Hall 1790-1820 NIAH Reg. No. 32403202 Rating: Regional	Achonry, Achonry	E-156119 N-315594	
3	Easky Courthouse 1870 NIAH Reg. No. 32306012 Rating: Regional	Aderavoher, Easky	E-137743 N-337796	
4	House 1890-1910 NIAH Reg. No. 32306011 Rating: Regional	Aderavoher, Easkey	E-137714 N-337805	
5	Former home of Seamus Devins TD (façade only) Not included in NIAH	Aghagad, Grange	E-165763 N-349200	

No	Name and dating	Address	Grid Refs	Photographic record
6	Hollybrook House - gate lodge 1810-1850 NIAH Reg. No. 32404005 Rating: Regional	Aghanagh, Ballinfad	E-177945 N-310987	
7	Saint Peter and Saint Paul Church (RC) 1825-1830 NIAH Reg. No. 32401915 Rating: Regional	Altanelvick, Dromard	E-157039 N-329901	
8	Annagh Bridge 1840-1860 Not included in the NIAH	Annagh (Leyny Barony), Banada	E-146672 N-312343	
9	Annaghmore Demesne - House 1820-1830 NIAH Reg. No. 32402605 Rating: Regional	Annagh- more (Leyny Barony) Collooney	E-165246 N-324124	
10	Annaghmore Demesne - Stables and Coach house 1864 NIAH Reg. No. 32402608 Rating: Regional	Annagh- more (Leyny Barony), Collooney	E-165269 N-324203	

No	Name and dating	Address	Grid Refs	Photographic record
11	Annaghmore Demesne - Main Gate Lodge 1820-1830 NIAH Reg. No. 32402606 Rating: Regional	Annaghmore (Tirerrill Barony/ Leyny Barony), Collooney	E-166089 N-324153	
12	Annaghmore Demesne - School House 1820-1830 NIAH Reg. No. 32402604 Rating: Regional	Annaghmore (Tirerrill Barony), Collooney	E-165844 N-324203	
13	Annaghmore Demesne - Bridge 1810-1830 NIAH Reg. No. 32402607 Rating: Regional	Annaghmore (Tirerrill Barony/ Leyny Barony), Collooney	E-165527 N-324175	
14	Stand House, Ardnaglass 1640-1660 NIAH Reg. No. 32401305 Rating: Regional	Ardabrone, Skreen	E-153898 N-334575	
15	Glebe House (except modern flat-roofed extension at the rear) 1820-1860 NIAH Reg. No. 32310016 Rating: Regional	Ardcotten, Collooney	E-167528 N-326220	






No	Name and dating	Address	Grid Refs	Photographic record
16	Railway bridge (over water) 1859-1862 NIAH Reg. No. 32310015 Rating: Regional	Ardcotten/ Bleach- green/ Collooney, Collooney	E-167690 N-326150	
17	Ardcree Bridge 1820-1860 NIAH Reg. No. 32402603 Rating: Regional	Ardcree, Collooney	E-164328 N-322630	
18	Bridge spanning the Douglas River 1830-1870 NIAH Reg. No. 32313011 Rating: Regional	Ardcumber/ Ardkeeran (Tirerrill Barony), Riverstown	E-174309 N-320493	
19	Riverstown National School No. 2 1880-1900 NIAH Reg. No. 32313007 Rating: Regional	Ardkeernan, Riverstown	E-174031 N-320171	
20	Millview House 1850-1890 NIAH Reg. No. 32313005 Rating: Regional	Ardkeeran (Tirerrill Barony) Riverstown	E-173968 N-320092	

No	Name and dating	Address	Grid Refs	Photographic record
21	Church of the Sacred Heart Riverstown (RC) 1920-1940 NIAH Reg. No. 32313001 Rating: Regional	Ardkeeran (Tirerrill Barony), Riverstown	E-174148 N-319982	
22	Ardkill Bridge 1840-1860 NIAH Reg. No. 32401203 Rating: Regional	Ardkill, Templeboy	E-146276 N-333134	
23	Coolbock Bridge 1830-1870 NIAH Reg. No. 32402710 Rating: Regional	Ardneekan/ Cooperhill/ Coolbock, Drumfin	E-171906 N-321034	
24	Thatched cottage 1800-1850 NIAH Reg. No. 32401207 Rating: Regional	Ardogelly, Templeboy	E-149138 N-333883	
25	Fort Laurel House 1840-1870 NIAH Reg. No. 32401206 Rating: Regional	Ardogelly, Templeboy	E-149084 N-333719	

No	Name and dating	Address	Grid Refs	Photographic record
26	Ardtermon House and gate lodge 1820-1860 NIAH Reg. No. 32400703 Rating: Regional	Ardtermon, Maugherow	E-159545 N-343587	
27	Pollachurry Pier 1850-1900 NIAH Reg. No. 32401210 Rating: Regional	Aughris, Templeboy	E-150857 N-336278	
28	Church of Saint Fechin and Saint Lassara (RC) 1900-1910 NIAH Reg. No. 32402602 Rating: Regional	Ballynacarrow	E-163568 N-320778	
29	Rossaville House 1880-1900 NIAH Reg. No. 32401419 Rating: Regional	Ballincar, Rosses Point	E-167641 N-338707	
30	Denver Lodge 1860-1880 NIAH Reg. No. 32302001 Rating: Regional	Ballincastle, Cliffony	E-170246 N-353302	






No	Name and dating	Address	Grid Refs	Photographic record
31	Ballindoon House Gate Lodge 1840-1850 NIAH Reg. No. 32403402 Rating: Regional	Ballindoon, Riverstown	E-178881 N-315107	
32	Lissadell Church (Col) 1820-1870 NIAH Reg. No. 32400819 Rating: Regional	Ballinphull (ED Lissadell East), Carney	E-162110 N-345630	
33	St. Molaise's Church Cliffony (RC) 1870-1890 NIAH Reg. No. 32302002 Rating: Regional	Ballinphull (ED Cliffony North), Cliffony	E-170574 N-353601	
34	Former Gillespie's Shop 1850-1890 NIAH Reg. No. 32302003 Rating: Regional	Ballinphull (ED Cliffony North), Cliffony	E-170612 N-353652	
35	Ballinphull Bridge 1850-1900 NIAH Reg. No. 32302005 Rating: Regional	Ballinphull (ED Cliffony North), Cliffony	E-170369 N-353956	

No	Name and dating	Address	Grid Refs	Photographic record
36	House at southern end of Cliffony village (façade only) 1860-1890 NIAH Reg. No. 32302004 Rating: Regional	Ballinphull (ED Cliffony North), Cliffony	E-170540 N-353626	
37	Ballinful Creamery 1880-1920 NIAH Reg. No. 32400501 Rating: Regional	Ballinphull, Carney	E-161682 N-346329	
38	House 1870-1900 NIAH Reg. No. 32403319 Rating: Regional	Ballinvoher, Ballymote	E-170491 N-315109	
39	Gate lodge 1860-1900 NIAH Reg. No. 32402007 Rating: Regional	Bally-dawley, Ballysadare	E-169326 N-329531	
40	Ballygilcash Bridge 1830-1870 NIAH Reg. No. 32307008 Rating: Regional	Ballygil-cash, Dromore West	E-143751 N-334101	





No	Name and dating	Address	Grid Refs	Photographic record
41	Ballyglass House 1850-1900 NIAH Reg. No. 32401503 Rating: Regional	Ballyglass (Carbury Barony), Calry	E-172251 N-336923	
42	Ballygrania Bridge 1830-1870 Not included in the NIAH	Ballygrania/ Rathrippin, Collooney	E-169486 N-325956	
43	Emlaghfad Parish Church (Col) 1810-1830 NIAH Reg. No. 32314020 Rating: Regional	Lord Edward Street, Ballymote	E-166344 N-315638	
44	Former Garda Station 1920-1940 NIAH Reg. No. 32314026 Rating: Regional	Lord Edward Street, Ballymote	E-166259 N-315658	
45	Former Market House 1860-1880 NIAH Reg. No. 32314027 Rating: Regional	Lord Edward Street, Ballymote	E-166259 N-315658	

No	Name and dating	Address	Grid Refs	Photographic record
46	Ulster Bank 1850-1890 NIAH Reg. No. 32314029 Rating: Regional	Lord Edward Street, Ballymote	E-166280 N-315602	
47	Bank of Ireland 1910-1940 NIAH Reg. No. 32314019 Rating: Regional	Lord Edward Street, Ballymote	E-166279 N-315716	
48	Ballymote Post Office 1880-1900 NIAH Reg. No. 32314028 Rating: Regional	Market Street, Ballymote	E-166277 N-315615	
49	House/Shop – D's Barber Shop 1860-1900 NIAH Reg. No. 32314031 Rating: Regional	O'Connell Street, Ballymote	E-166298 N-315579	
50	House/Shop – Dwyer's 1860-1880 NIAH Reg. No. 32314032 Rating: Regional	O'Connell Street, Ballymote	E-166302 N-315568	






No	Name and dating	Address	Grid Refs	Photographic record
51	House/Shop – Tighe’s (formerly Cawley’s) 1860-1880 NIAH Reg. No. 32314033 Rating: Regional	O’Connell Street, Ballymote	E-166288 N-315586	
52	House with shopfront 1860-1880 NIAH Reg. No. 32314034 Rating: Regional	O’Connell Street, Ballymote	E-166305 N-315548	
53	House/Shop – Doddy’s 1850-1890 NIAH Reg. No. 32314035 Rating: Regional	O’Connell Street, Ballymote	E-166319 N-315503	
54	House 1850-1870 NIAH Reg. No. 32314010 Rating: Regional	Teeling Street, Ballymote	E-166314 N-315788	
55	Post box 1910-1920 NIAH Reg. No. 32314014 Rating: Regional	Teeling Street, Ballymote	E-166371 N-315805	






No	Name and dating	Address	Grid Refs	Photographic record
56	Stone House 1810-1850 NIAH Reg. No. 32314015 Rating: Regional	Teeling Street, Ballymote	E-166372 N-315802	
57	L. Hayden's pub and town house 1830-1870 NIAH Reg. No. 32314018 Rating: Regional	Ballymote	E-166305 N-315735	
58	Ballymote Courthouse and attached west wing 1820-1860 NIAH Reg. No. 32314016 Rating: Regional	Ballymote	E-166363 N-315789	
59	Ballymote Railway Station and associated buildings and features 1859-1862 NIAH 32314002/4/5/6/7 Rating: Regional	Ballymote/ Carrow- nanty, Ballymote	E-165994 N-315579	
60	Heathfield House and Gate Lodge 1860-1880 NIAH Reg. No. 32402601 Rating: Regional	Ballynaboll, Ballymote	E-165797 N-321965	

No	Name and dating	Address	Grid Refs	Photographic record
61	Metal Man Beacon 1820-1825 NIAH Reg. No. 32304007 Rating: Regional	Ballynadrinna, Rosses Point	E-162566 N-339597	
62	Bunнанaddan Mill 1780-1820 NIAH Reg. No. 32317003 Rating: Local	Ballynaraw South, Tobercurry	E-160053 N-312032	
63	St Joseph's Church Geevagh (RC) 1860-1890 Not included in the NIAH	Ballynashee, Geevagh	E-183756 N-316820	
64	House 1850-1870 NIAH Reg. No. 32309006 Rating: Regional	Ballysadare	E-166923 N-329216	
65	House 1860-1880 NIAH Reg. No. 32309003 Rating: Regional	Ballysadare	E-166848 N-329094	





No	Name and dating	Address	Grid Refs	Photographic record
66	Former Ballysadare Railway Station and Goods Shed 1859-1862 NIAH 32402006/5 Rating: Regional	Ballysadare	E-167246 N-325	
67	Ballysumaghan Church (Col) 1810-1840 NIAH Reg. No. 32402705 Rating: Regional	Ballysumaghan, Sooley	E-174031 N-325342	
68	Castle Neymoe 1770-1810 NIAH Reg. No. 32402706 Rating: Regional	Ballysumaghan, Sooley	E-174560 N-325526	
69	County Sligo Golf Club, (south façade) 1890-1900 NIAH Reg. No. 32304008 Rating: Regional	Ballyweelin, Rosses Point	E-163216 N-339959	
70	Banada Bridge 1820-1880 NIAH Reg. No. 32403708 Rating: Regional	Banada	E-146573 N-310012	

No	Name and dating	Address	Grid Refs	Photographic record
71	Banada Abbey Convent (Sisters of Charity) and Church (façade(s) only) 1800-1900 NIAH 32403704/5 Rating: Regional	Banada	E-146536 N-310298	
72	Mullarkey's pub and house 1840-1880 NIAH Reg. No. 32403709 Rating: Regional	Banada	E-146556 N-309991	
73	The Lodge 1880-1890 NIAH Reg. No. 32403707 Rating: Regional	Banada, Tobercurry	E-146397 N-310078	
74	Cast iron water pump 1890-1910 NIAH Reg. No. 32403710 Rating: Regional	Banada, Tobercurry	E-146638 N-309990	
75	Former Rectory and gate lodge 1810-1820 NIAH 32401920/19 Rating: Regional	Barnabrack, Beltra	E-159753 N-329900	

No	Name and dating	Address	Grid Refs	Photographic record
76	Ardnaglass Bridge 1840-1860 NIAH Reg. No. 32400507 Rating: Regional	Barnaderg/ Grogagh, Grange	E-167888 N-347984	 A photograph of a stone bridge with multiple arches, partially obscured by tall grass and trees.
77	Behy Bridge 1800-1870 Not included in the NIAH	Behy, Drumfin	E-171749 N-319178	 A photograph of a stone bridge with multiple arches, partially obscured by tall grass and trees.
78	Ardagh House 1780-18200 NIAH Reg. No. 32403406 Rating: Regional	Bellana- scarva, Riverstown	E-174930 N-319310	 A photograph of a large, two-story stone house with a gabled roof, surrounded by trees and a driveway.
79	Billa Bridge 1885-1890 NIAH Reg. No. 32402610 Rating: Regional	Billa/Glen (Leyny Barony), Collooney	E-163925 N-325700	 A photograph of a stone bridge with a single large arch, spanning a river or stream.
80	Camp Hill House 1795-1800 NIAH Reg. No. 32310003 Rating: Regional	Bleachgreen, Collooney	E-167814 N-326442	 A photograph of a large, two-story stone house with a gabled roof, surrounded by trees and a driveway.


No	Name and dating	Address	Grid Refs	Photographic record
81	Collooney Mills Complex (& assoc. buildings and mill race) c. 1800 NIAH Reg. No. 32310005 Rating: Regional	Bleachgreen, Collooney	E-167814 N-326442	
82	Collooney Railway Station and Associated Goods Store 1859-1862 NIAH 32310006/7 Rating: Regional	Bleachgreen, Collooney	E-167736 N-326504	
83	Railway bridge (over road) 1859-1862 NIAH Reg. No. 32310002 Rating: Regional	Bleachgreen, Collooney	E-167743 N-326720	
84	Riverside House 1900-1920 NIAH Reg. No. 32306008 Rating: Regional	Bracetown, Easkey	E-137596 N-337786	
85	House – Castle Villa 1880-1900 NIAH Reg. No. 32306010 Rating: Regional	Bracetown, Easkey	E-137655 N-337770	






No	Name and dating	Address	Grid Refs	Photographic record
86	Breeoge House Built c. 1850 NIAH Reg. No. 32402002 Rating: Regional	Breeoge, Redgate Crossroads or Ransboro	E-164586 N-332010	
87	Easkey Vocational School (central portion of the school built in 1948, not including later extensions) NIAH Reg. No. 32306013 Rating: Regional	Bunowna, Easkey	E-137774 N-337878	
88	Bridge House 1820-1860 NIAH Reg. No. 32306009 Rating: Regional	Bunowna, Easkey	E-137597 N-337819	
89	Thatched cottage (Streamlet Villa) 1841-1915 NIAH Reg. No. 32401109 Rating: Regional	Cabragh (Tireragh Barony), Easkey	E-132920 N-335450	
90	Thatched cottage 1700-1840 NIAH Reg. No. 32401113 Rating: Regional	Cabragh (Tireragh Barony), Easkey	E-132926 N-335436	






No	Name and dating	Address	Grid Refs	Photographic record
91	Owenykeevan Bridge 1820-1860 NIAH Reg. No. 32401703 Rating: Regional	Caltragh (ED Rath- macurkey), Culleens	E-136981 N-330857	
92	Cuffe House (formerly Camphill House), 1860-1880 NIAH Reg. No. 32401702 Rating: Regional	Camcuill, Dromore West	E-139795 N-332498	
93	Camcuill/ Toorboy Bridge 1840-1860 NIAH Reg. No. 32401102 Rating: Regional	Camcuill/ Carrieens (Tireragh Barony), Dromore West	E-139988 N-333321	
94	Bridge 1790-1870 NIAH Reg. No. 32402504 Rating: Regional	Carha, Coolaney	E-154832 N-322674	
95	Cast iron pump 1935-1945 NIAH Reg. No. 32400823 Rating: Regional	Carney	E-165724 N-343442	

No	Name and dating	Address	Grid Refs	Photographic record
96	House 1840-1860 NIAH Reg. No. 32403701 Rating: Regional	Carns, Aclare	E-141750 N-309935	
97	Former Constabulary Barracks 1820-1840 NIAH Reg. No. 32315002 Rating: Regional	Carns, Aclare	E-141222 N-310048	
98	Kilmastranny Church (Col) 1830-1860 NIAH Reg. No. 32404101 Rating: Regional	Carrickard, Kilmastranny	E-183349 N-312414	
99	House 1830-1850 NIAH Reg. No. 32402104 Rating: Regional	Carricknagat, Ballygawley	E-173852 N-326615	
100	Teeling Monument, Collooney (monument and plinth only) 1895-1900 NIAH Reg. No. 32310001 Rating: Regional	Carricknagat (Leyny Barony), Collooney	E-167866 N-327090	

No	Name and dating	Address	Grid Refs	Photographic record
101	Carrigeens workhouse 1850-1855 NIAH Reg. No. 32401101 Rating: Regional	Carrigeens, Dromore West	E-140185 N-333253	
102	Cannon Not included in the NIAH	Carrow- bunnaun, Strandhill	E-160350 N-335930	
103	Former Carrowgarry National School 1850-1900 NIAH Reg. No. 32401603 Rating: Local	Carrow- cardin, Enniscrone	E-128579 N-326934	
104	Earlsfield House (Sisters of Mercy Convent) 1750-1760 NIAH Reg. No. 32314013 Rating: Regional	Carrow- nanty/ Earlsfield, Ballymote	E-166440 N-316198	
105	Carrowcroy Former National School 1950-1960 Not included in the NIAH	Carrow- croy, Ballinafad	E-173274 N-308836	

No	Name and dating	Address	Grid Refs	Photographic record
106	Ladies Brae Bridge 1830-1870 NIAH Reg. No. 32401901 Rating: Regional	Carrow-culleen, Skreen	E-151975 N-330017	
107	Bath House 1860-1890 NIAH Reg. No. 32308006 Rating: Regional	Carrowhub-buck South, Enniscrone	E-128604 N-330289	
108	Kilcullen's Hot Seawater and Seaweed Baths 1890-1930 NIAH Reg. No. 32308007 Rating: Regional	Carrowhub-buck South, Enniscrone	E-128617 N-330422	
109	House 1890-1900 NIAH Reg. No. 32308003 Rating: Regional	Carrow-hubbuck South, Enniscrone	E-128842 N-329967	
110	House 1890-1900 NIAH Reg. No. 32308002 Rating: Regional	Carrow-hubbuck South, Enniscrone	E-128832 N-329964	






No	Name and dating	Address	Grid Refs	Photographic record
111	House 1800-1820 NIAH Reg. No. 32308001 Rating: Regional	Carrow-hubbuck South, Enniscrone	E-128709 N-329842	
112	Single-storey house 1810-1830 Not included in the NIAH	Carrow-hubbuck South, Enniscrone	E-128883 N-329941	
113	Limestone pier 1840-1860 NIAH Reg. No. 32308008 Rating: Regional	Carrowhub-buck South, Enniscrone	E-128523 N-330678	
114	Doonecoy House 1700-1750 NIAH Reg. No. 32401202 Rating: Regional	Carrow-macrory, Templeboy	E-146218 N-333569	
115	Former Carrowmore National School 1830-1835 NIAH Reg. No. 32403204 Rating: Regional	Carrow-more, Lavagh	E-154768 N-319269	

No	Name and dating	Address	Grid Refs	Photographic record
116	Thatched cottage and barn 1701-1840 NIAH Reg. No. 32401923 Rating: Regional	Carrowna-creevy (Dromard East ED), Beltra	E-159300 N-331940	
117	Castlevew House 1820-1860 NIAH Reg. No. 32314041 Rating: Regional	Carrow-nanty, Ballymote	E-165937 N-315523	
118	Road over railway bridge 1859-1862 NIAH Reg. No. 32314003 Rating: Regional	Carrow-nanty, Ballymote	E-165968 N-315534	
119	Road over railway bridge 1859-1862 NIAH Reg. No. 32314008 Rating: Regional	Carrow-nanty, Ballymote	E-165881 N-315860	
120	Carha Bridge 1790-1810 NIAH Reg. No. 32402503 Rating: Regional	Carrow-naskeagh, Coolaney	E-154896 N-323377	

No	Name and dating	Address	Grid Refs	Photographic record
121	Sacred Heart Church (RC) 1880-1890 NIAH Reg. No. 32403203 Rating: Regional	Carrown-tawa, Lavagh, Tobercurry	E-155172 N-317584	
122	House 1830-1850 NIAH Reg. No. 32403301 Rating: Regional	Carrown-tawy, Ballinacarrow	E-161845 N-319798	
123	Kellystown Well Not included in the NIAH	Cartron-abree, Strandhill	E-163350 N-331758	
124	Bellarush Bridge 1500s possibly Not included in the NIAH	Cartronroe/ Bellarush/ Annagh (Tirerrill Barony), Castle-baldwin	E-176780 N-315790	
125	Former National School 1850-1860 NIAH Reg. No. 32401907 Rating: Regional	(Castlefarm) Glebe, Skreen	E-152161 N-332675	






No	Name and dating	Address	Grid Refs	Photographic record
126	Rahelly House Gate Lodge 1840-1880 NIAH Reg. No. 32314013 Rating: Regional	Cashel-garran	E-164879 N-345722	
127	Thatched cottage 1800-1850 NIAH Reg. No. 32400505 Rating: Local	Cashel-garran	E-166000 N-345850	
128	Castledargan House 1860-1890 NIAH Reg. No. 32402101 Rating: Regional	Castle-dargan, Ballygawley	E-171570 N-327740	
129	Chaffpool House (façade only and roof profile) 1880-1890 NIAH Reg. No. 32403802 Rating: Regional	Chaffpool, Ballymote	E-156968 N-311325	
130	Gleniff Bridge 1700-1840 Not included in the NIAH	Clogh, Ballintrillick/ Gleniff	E-174018 N-350147	




No	Name and dating	Address	Grid Refs	Photographic record
131	Tower 1820-1860 NIAH Reg. No. 32400702 Rating: Regional	Cloghboley, Carney	E-160993 N-343767	
132	St Patrick's Church (RC) 1840-1880 Not included in the NIAH	Cloghboley, Maugherow	E-160560 N-344510	
133	Former RIC Barracks 1900-1920 NIAH Reg. No. 32321005 Rating: Regional	Clogher, Monaster- aden	E-166637 N-298793	
134	Coolavin House and Gate Lodge 1870-1890 NIAH No. 32321002/3 Rating: Regional	Clogher, Monaster- aden	E-166608 N-298270	
135	House 1880-1900 NIAH Reg. No. 32321004 Rating: Regional	Clogher, Monaste- raden	E-166458 N-298777	






No	Name and dating	Address	Grid Refs	Photographic record
136	Thatched cottage 1700-1840 Not included in the NIAH	Clogher More, Calry	E-174583 N-336531	
137	Clogherevagh House and two Gate Lodges 1860-1890 NIAH 32401511/10/09 Rating: Regional	Clogher- evagh	E-174926 N-334554	
138	Former Castlebaldwin National School 1890-1910 Not included in the NIAH	Cloghoge Upper, Castle- baldwin	E-175485 N-314469	
139	Roslea Cottage 1810-1850 NIAH Reg. No. 32306015 Rating: Regional	Cloona- gleavragh, Easkey	E-138545 N-337329	
140	Cloonamahon Residential Centre (Health Service Executive for the North-Western Area) Not included in the NIAH	Cloona- mahan, Collooney	E-168360 N-322920	

No	Name and dating	Address	Grid Refs	Photographic record
141	Cloonamahon Gate Lodge 1850-1890 Not included in the NIAH	Cloona-mahan, Drumfin	E-168260 N-323360	
142	St Mary's Church (Col) 1820-1830 NIAH Reg. No. 32307006 Rating: Regional	Cloona-scoffagh, Dromore West	E-143786 N-333482	
143	Markree Castle (home farm) – former farmyard complex 1770-1775 NIAH Reg. No. 32402626 Rating: Regional	Clooneen-ro, Ballymote	E-169979 N-325337	
144	Castletown Bridge/Union Bridge 1830-1870 NIAH Reg. No. 32402012 Rating: Regional	Cloonmac-duff, Collooney	E-168450 N-326562	
145	Grange Courthouse 1820-1880 NIAH Reg. No. 32303001 Rating: Regional	Cloonty-procklis, Grange	E-165818 N-349346	

No	Name and dating	Address	Grid Refs	Photographic record
146	Colgagh House 1770-1810 NIAH Reg. No. 32401504 Rating: Regional	Colgagh, Calry	E-173142 N-337054	
147	St Patrick's Church (RC) 1850-1900 Not included in the NIAH	Colgagh, Calry	E-174176 N-337253	
148	Collooney Methodist Church 1830-1870 NIAH Reg. No. 32310012 Rating: Regional	Collooney	E-167930 N-326170	
149	St Paul's Church (Col) 1800-1850 NIAH Reg. No. 32310013 Rating: Regional	Collooney	E-167941 N-326071	
150	Innishfree Crystal Factory Shop (only façade, gables and roof profile of the building) NIAH Reg. No. 32310008 Rating: Regional	Collooney	E-167972 N-326496	

No	Name and dating	Address	Grid Refs	Photographic record
151	Collooney Convent of Mercy 1880-1900 NIAH Reg. No. 32310011 Rating: Regional	Collooney	E-168096 N-326349	
152	Former Clooneenmore National School 1830-1850 Not included in the NIAH	Cooga, Rathlee	E-134597 N-335101	
153	Leyny Station and associated buildings 1890-1895 NIAH 32312004/3 Rating: Regional	Coolaney	E-160535 N-324590	
154	Coolaney Bridge 1830-1840 NIAH Reg. No. 32312001 Rating: Regional	Coolaney / Rathosey, Coolaney	E-160780 N-325300	
155	Thatched cottage 1860-1900 NIAH Reg. No. 32402018 Rating: Regional	Cooney, Ballysadare	E-164474 N-328158	

No	Name and dating	Address	Grid Refs	Photographic record
156	Riverstown Garda Station 1870-1910 NIAH Reg. No. 32313004 Rating: Regional	Cooperhill, Riverstown	E-173902 N-320126	
157	Cooper Memorial Hall 1870-1890 NIAH Reg. No. 32313002 Rating: Regional	Cooperhill, Riverstown	E-173869 N-320035	
158	Tawnagh Church (Col) 1820-1850 NIAH Reg. No. 32313003 Rating: Regional	Cooperhill, Riverstown	E-173885 N-320093	
159	Bridge spanning the Unshin River 1800-1860 NIAH Reg. No. 32313006 Rating: Regional	Cooperhill/ Ardkeeran (Tirerrill Barony), Riverstown	E-173976 N-320134	
160	Coopershill House, walled garden and associated farm complexes 1760-1780 NIAH 32313019/17/16/15 Rating: Regional	Cooperhill, Drumfin	E-172802 N-321085	

No	Name and dating	Address	Grid Refs	Photographic record
161	Cottage opposite Coopershill grounds (front façade only) 1860-1890 NIAH Reg. No. 32313014 Rating: Regional	Cooperhill, Drumfin	E-172615 N-320291	
162	Coopershill Bridge 1750-1760 NIAH Reg. No. 32313018 Rating: Regional	Cooperhill, Drumfin	E-172848 N-320909	
163	Thatched cottage 1700-1840 NIAH Reg. No. 32402014 Rating: Regional	Corhawnagh, Ballysadare	E-166117 N-328612	
164	Cottage 1880-1900 NIAH Reg. No. 32401208 Rating: Regional	Corkagh Beg, Templeboy	E-151530 N-334777	
165	Thatched cottage 1810-1830 NIAH Reg. No. 32404007 Rating: Regional	Corradoo East, Ballinafad	E-176773 N-308297	

No	Name and dating	Address	Grid Refs	Photographic record
166	Castletown House and farm complex 1670-1850 NIAH Reg. No. 32402203 Rating: Regional	Cottlestown, Corbally	E-129070 N-325940	
167	Former corn mill 1780-1820 NIAH Reg. No. 32402205 Rating: Regional	Cottlestown, Corbally	E-128983 N-325880	
168	Palmerstown Cottage 1840-1880 Not included in the NIAH	Creevymore, Cliffony	E-171160 N-354140	
169	Aghanagh Church (Col) 1860-1880 NIAH Reg. No. 32404006 Rating: Regional	Cuilshee- ghary More, Aghanagh	E-177748 N-311024	
170	Kingsville House 1840-1870 NIAH Reg. No. 32313010 Rating: Regional	Cuiltylough, Riverstown	E-174334 N-320400	

No	Name and dating	Address	Grid Refs	Photographic record
171	Former Milltown National School 1850-1890 Not included in the NIAH	Cullagh Beg, Milltown	E-167330 N-343700	
172	Milltown Creamery (Drumcliff Co-Op - original creamery only, without modern extension and outbuildings to the west) 1900-1910 NIAH Reg. No. 32400825 Rating: Regional	Cullagh Beg, Milltown	E-167348 N-343649	
173	House 1880-1900 NIAH Reg. No. 32400826 Rating: Regional	Cullagh Beg, Drumcliff	E-167325 N-343674	
174	House 1880-1900 NIAH Reg. No. 32400824 Rating: Regional	Cullagh More, Carney	E-165730 N-343397	
175	Carney Bridge 1840-1860 Not included in NIAH	Cullagh More, Carney	E-165762 N-343183	

No	Name and dating	Address	Grid Refs	Photographic record
176	Round structure/ tower (possibly former dairy) 1700-1850 NIAH Reg. No. 32401415 Rating: Regional	Cummeen, Strandhill	E-165760 N-336250	
177	Cummeen House (follies) 1750-1850 NIAH Reg. No. 32401416 Rating: Regional	Cummeen, Sligo	E-166014 N-336392	
178	Stone pillars 1840-1850 Not included in NIAH	Cummeen/ Dorrins Strand	E-163039 N-337661	
179	Old Rectory 1840-1860 NIAH Reg. No. 32306006 Rating: Regional	Curragh- nagap, Easky	E-137545 N-337738	
180	Saint Anne's Church (Col) 1730-1770 NIAH Reg. No. 32306005 Rating: Regional	Curragh- nagap, Easkey	E-137482 N-337813	

No	Name and dating	Address	Grid Refs	Photographic record
181	House – O’Sullivan’s 1860-1880 NIAH Reg. No. 32306003 Rating: Regional	Curragh-nagap, Easkey	E-137365 N-337916	
182	Former store 1850-1870 NIAH Reg. No. 32306004 Rating: Regional	Curragh-nagap, Easkey	E-137326 N-337894	
183	Swan House 1860-1880 NIAH Reg. No. 32306002 Rating: Regional	Curragh-nagap, Easkey	E-137353 N-337919	
184	Easky Bridge NIAH Reg. No. 32306007 Rating: Regional	Curragh-nagap / Bunowna, Easky	E-137540 N-337818	
185	Road-over-river bridge 1830-1870 NIAH Reg. No. 32319002 Rating: Regional	Curry	E-149352 N-306102	






No	Name and dating	Address	Grid Refs	Photographic record
186	Railway Bridge 1880-1900 NIAH Reg. No. 32319003 Rating: Regional	Curry	E-149431 N-306044	
187	Cast iron Victorian post box 1840-1890 NIAH Reg. No. 32401913 Rating: Regional	Cutteanta, Dromard	E-157042 N-329959	
188	Extended cottage - Swallow Loft 1700-1800 NIAH Reg. No. 32401916 Rating: Regional	Cutteanta, Dromard	E-157085 N-330030	
189	Coastguard Station (front façade, tower wall and boathouse's gable end walls – original stone masonry only) 1860-1880 NIAH Reg. No. 32401308 Rating: Regional	Derkmore, Skreen	E-157590 N-335250	
190	Former forge c.1800 Not included in the NIAH	Derry, Grange	E-167218 N-350197	

No	Name and dating	Address	Grid Refs	Photographic record
191	Donaghintraine Bridge 1830-1850 NIAH Reg. No. 32307009 Rating: Regional	Donaghintraine, Dromore West	E-143845 N-334360	
192	Doobeg House 1860-1880 NIAH Reg. No. 32403805 Rating: Regional	Doobeg, Tobercurry	E-159093 N-309342	
193	Doonamurray House 1870-1890 NIAH Reg. No. 32402102 Rating: Regional	Doonamurray, Ballygawley	E-171457 N-326864	
194	Thatched cottage 1841-1915 NIAH Reg. No. 32403407 Rating: Regional	Doongelagh, Geevagh	E-179010 N-317481	
195	Dromore House 1770-1800 Not included in the NIAH	Dromore, Dromore West	E-143060 N-333548	

No	Name and dating	Address	Grid Refs	Photographic record
196	Former stone mill 1860-1880	Dromore, Dromore West	E-143067 N-333695	
197	House 1880-1900 NIAH Reg. No. 32305003 Rating: Regional	Drumcliff North, Drumcliff	E-167489 N-342375	
198	House 1880-1900 NIAH Reg. No. 32305004 Rating: Regional	Drumcliff North, Drumcliff	E-167457 N-342385	
199	St Columba's Church (RC) 1830-1835 Not included in the NIAH	Drumcliff South, Rathcor-mack	E-168830 N-341180	
200	St Columba's Church (Col) 1810-1812 NIAH Reg. No. 32305001 Rating: Regional	Drumcliff South, Drumcliff	E-167933 N-342059	

No	Name and dating	Address	Grid Refs	Photographic record
201	Former Carrigeenview House 1860-1880 NIAH Reg. No. 32402702 Rating: Regional	Drumfin	E-171165 N-320291	
202	Closkeybeg Bridge 1830-1880 Not included in the NIAH	Drumfin/ Murillyroe, Drumfin	E-171410 N-320530	
203	St Columb's RC Church built c. 1850 NIAH Reg. No. 32402709 Rating: Regional	Drumna-soohy, Sooley	E-179349 N-320905	
204	Hollyfield House 1850-1880 NIAH Reg. No. 32400601 Rating: Regional	Edencul-lentragh or Hollyfield, Ballintrillick	E-173541 N-351157	
205	Bellawaddy Bridge 1860-1880 Not included in the NIAH	Enniscrone	E-128448 N-329633	






No	Name and dating	Address	Grid Refs	Photographic record
206	Kesh Church (RC) 1800-1820 Not included in the NIAH	Fallougher, Kesh	E-170958 N-311265	
207	Finned Bridge 1820-1850 NIAH Reg. No. 32401107 Rating: Regional	Finned (Tireragh Barony) / Castletown, Easky	E-134969 N-337941	
208	Finned House 1820-1850 NIAH Reg. No. 32401108 Rating: Regional	Finned (Tireragh Barony), Easky	E-134810 N-338240	
209	Limestone farm building 1840-1860	Fortland, Easkey	E-137967 N-337119	
210	Water wheel next to Foyoges Bridge 1880-1900 NIAH Reg. No. 32403502 Rating: Regional	Foyoges, Geevagh	E-184785 N-315580	

No	Name and dating	Address	Grid Refs	Photographic record
211	Foyoges Bridge 1830-1880 NIAH Reg. No. 32403501 Rating: Regional	Foyoges, Geevagh	E-184745 N-315586	
212	Thatched cottage 1700-1840 NIAH Reg. No. 32400828 Rating: Regional	Gortarowey, Milltown	E-166990 N-344980	
213	Thatched cottage 1700 - 1840 NIAH Reg. No. 32400602 Rating: Regional	Gorteen (Carbury Barony), Balintrillick	E-174140 N-351880	
214	House, Church View 1870-1890 Not included in the NIAH	Gorteen (Coolavin Barony), Gorteen	E-166618 N-305100	
215	Gorteen Church (Col) 1750-1820 NIAH Reg. No. 32320001 Rating: Regional	Gorteen (Coolavin Barony), Gorteen	E-166607 N-304698	

No	Name and dating	Address	Grid Refs	Photographic record
216	St Brigid's Church (RC) 1855-1860 Not included in the NIAH	Gortna-houla, Ballintrillick	E-174780 N-351700	
217	St Molaise's Church (RC) 1905-1910 NIAH Reg. No. 32303003 Rating: Regional	Grange	E-165972 N-349538	
218	Parochial House 1890-1910 NIAH Reg. No. 32303002 Rating: Regional	Grange	E-165938 N-349539	
219	Lang's Pub (façade and old bar interior only) Not included in the NIAH	Grange	E-166045 N-349531	
220	"Sapper's Stone" (on the façade of Barry's Pub) 1874 Not included in the NIAH	Grange	E-166093 N-349502	

No	Name and dating	Address	Grid Refs	Photographic record
221	House/Public House - J Waters 1860-1880 NIAH Reg. No. 32303005 Rating: Regional	Grange	E-166077 N-349530	
222	Primrose Grange House (five-bay former school house building only, excluding rear flat-roof structure & farm outbuildings) 1720-1725 NIAH Reg. No. 32401404 Rating: Regional	Grange North, Strandhill	E-163981 N-333909	
223	Graniamore Presbyterian Church 1840-1860 NIAH Reg. No. 32403321 Rating: Regional	Graniamore, Ballymote	E-170655 N-315052	
224	Manse (associated with the Graniamore Presbyterian Church) 1840-1860 NIAH Reg. No. 32403320 Rating: Regional	Graniamore, Ballymote	E-170660 N-315077	
225	Thatched cottage 1700-1840 NIAH Reg. No. 32400302 Rating: Regional	Grellagh, Castlegal	E-175071 N-356853	

No	Name and dating	Address	Grid Refs	Photographic record
226	Thatched cottage 1700-1840 NIAH Reg. No. 32402015 Rating: Regional	Halfquarter (Leyny Barony), Ballysadare	E-165244 N-328980	
227	Hollybrooke House and associated farm buildings 1756-1800 NIAH No. 32404003/2 Rating: Regional	Hollybrooke Demesne, Hollybrooke, Castle— baldwin	E-177630 N-312280	
228	Ballintrillick Bridge 1860 NIAH Reg. No. 32400603 Rating: Regional	Keeloges, Ballintrillick	E-173720 N-350290	
229	Former corn mill 1780-1860 NIAH Reg. No. 32314040 Rating: Regional	Keenaghan, Ballymote	E-166357 N-315165	
230	St Joseph's Church (RC) 1830-1860 NIAH Reg. No. 32403318 Rating: Regional	Kilcreevin (Phibbs), Ballymote	E-169837 N-317389	

No	Name and dating	Address	Grid Refs	Photographic record
231	House – Meadowside 1850-1890 NIAH Reg. No. 32401606 Rating: Regional	Kilglass, Enniscrone	E-131461 N-331433	
232	Kilglass Church (Col) 1820-1830 NIAH Reg. No. 32401607 Rating: Regional	Kilglass, Enniscrone	E-130860 N-331831	
233	Kilglass House 1800-1860 NIAH Reg. No. 32401608 Rating: Regional	Kilglass, Enniscrone	E-131116 N-332051	
234	Mullaghmore Harbour 1830-1850 NIAH Reg. No. 32301002 Rating: Regional	Kilkilloge Mullagh- more	E-170987 N-357473	
235	Star of the Sea Convent and Church 1850-1880 Not included in the NIAH	Kilkilloge, Mullagh- more	E-170865 N-357592	

No	Name and dating	Address	Grid Refs	Photographic record
236	McGloin's 1870-1890 NIAH Reg. No. 32301001 Rating: Regional	Kilkilloge Mullagh- more	E-170914 N-357633	
237	Mullaghmore National School 1930-1940 Not included in the NIAH	Kilkilloge, Mullagh- more	E-170835 N-357711	
238	Mullaghmore Watchtower 1810-1840 NIAH Reg. No. 32301003 Rating: Regional	Kilkilloge, Mullagh- more	E-170490 N-358000	
239	House (at Sand Hill) 1830-1880 NIAH Reg. No. 32400202 Rating: Regional	Kilkilloge, Mullagh- more	E-170730 N-356040	
240	Killanly Church (Col) 1800-1820 NIAH Reg. No. 32402202 Rating: Regional	Killanly, Enniscrone	E-126574 N-325107	

No	Name and dating	Address	Grid Refs	Photographic record
241	Moysdale House 1820-1860 NIAH Reg. No. 32402201 Rating: Regional	Killanly, Enniscrone	E-126310 N-325140	
242	Doonaleragh Lodge 1840-60 NIAH Reg. No. 32401412 Rating: Regional	Killaspugbrone, Strandhill	E-161661 N-337273	
243	Seaview House 1800-1840 NIAH Reg. No. 32306014 Rating: Regional	Killeenduff (Tireragh Barony), Easkey	E-138576 N-337642	
244	Templeview House 1840-1880 NIAH Reg. No. 32401105 Rating: Regional	Killeenduff (Tireragh Barony), Easkey	E-139115 N-337346	
245	Ballydrehid Bridge 1859-1862 NIAH Reg. No. 32402003 Rating: Regional	Kilma-cowen, Ballysadare	E-167322 N-330387	

No	Name and dating	Address	Grid Refs	Photographic record
246	Kilmacteige Church (RC) 1870-1920 NIAH Reg. No. 32315007 Rating: Regional	Kilmacteige, Aclare	E-139538 N-310470	A small, white, single-story church with a dark roof and a small steeple, surrounded by a low stone wall and greenery.
247	The Glebe 1800-1820 NIAH Reg. No. 32315006 Rating: Regional	Kilmacteige, Aclare	E-139482 N-310192	A large, two-story stone house with a gabled roof, situated in a field of tall grass and wildflowers.
248	Handball Alley 1890-1910 NIAH Reg. No. 32315009 Rating: Regional	Kilmacteige, Aclare	E-139520 N-310384	A long, low stone wall, likely a handball alley, with a grassy area in front and a road to the left.
249	Aclare Bridge 1820-1850 NIAH Reg. No. 32315001 Rating: Regional	Kilmacteige/ Lislea (Leyny By), Carns (Leyny By), Aclare	E-141047 N-310040	A stone bridge with three arches crossing a river, surrounded by lush green vegetation.
250	Thatched cottage 1841-1915 NIAH Reg. No. 32401505 Rating: Local	Kiltycahill, Calry	E-173360 N-335992	A small, single-story cottage with a thatched roof and white walls, situated in a rural setting.






No	Name and dating	Address	Grid Refs	Photographic record
251	Benbulbin Schoolmaster's House 1860-1880 NIAH Reg. No. 32400509 Rating: Regional	Kiltykere, Grange	E-167934 N-348961	
252	Ballindoon House 1835-1850 NIAH Reg. No. 32403401 Rating: Regional	Kingsborough, Riverstown	E-178282 N-314740	
253	Tiraghrill Church (former Col, now private dwelling) 1840-1860 NIAH Reg. No. 32311006 Rating: Regional	Kingsfort, Ballintogher	E-176286 N-328043	
254	Kingsfort House 1790-1830 NIAH Reg. No. 32311003 Rating: Regional	Kingsfort, Ballintogher	E-176217 N-327968	
255	Saint Therese's Church (RC) 1930-1935 NIAH Reg. No. 32311001 Rating: Regional	Kingsfort, Ballintogher	E-176139 N-327930	

No	Name and dating	Address	Grid Refs	Photographic record
256	Homeville house c.1850 Not included in the NIAH	Kintogher, Drumcliff	E-168040 N-340586	
257	Thatched cottage 1700-1840 NIAH Reg. No. 32400829 Rating: Regional	Kintogher, Rathcor- mack	E-168347 N-340925	
258	Woodhill House 1860-1900 NIAH Reg. No. 32307007 Rating: Regional	Knocka- culleen, Dromore West	E-143272 N-333935	
259	Avena House and main entrance gates 1840-1880 NIAH 32309009/10 Rating: Regional	Knock- muldoney, Ballysadare	E-166906 N-329200	
260	Ballysadare Church (Col) 1830-1860 NIAH Reg. No. 32309008 Rating: Regional	Knock- muldoney, Ballysadare	E-166923 N-329357	

No	Name and dating	Address	Grid Refs	Photographic record
261	Former Ice House (salmon hatchery) 1850-1900 NIAH Reg. No. 32402004 Rating: Regional	Knock-muldoney, Ballysadare	E-166829 N-329857	
262	Rapids Lodge 1850-1880 NIAH Reg. No. 32309012 Rating: Regional	Knock-muldoney, Ballysadare	E-166681 N-329662	
263	Ballysadare Bridge 1770-1970 Not included in the NIAH	Knock-muldoney/ Ballysadare/ Knoxspark, Ballysadare	E-166816 N-329034	
264	House 1865-1870 NIAH Reg. No. 32309007 Rating: Regional	Knockmul-doney, Ballysadare	E-166928 N-329266	
265	Stone weirs, sluices, fish passes and salmon weir 1860-1900 NIAH Reg. No. 32309011 Rating: Regional	Knock-muldowney, Ballysadare	E-166723 N-329416	

No	Name and dating	Address	Grid Refs	Photographic record
266	Stone water supply/memorial 1910-1920 NIAH Reg. No. 32402616 Rating: Regional	Knockrawer, Markree Demesne	E-170719 N-324075	
267	The Thatch (thatched building only) 1700-1840 NIAH Reg. No. 32402008 Rating: Regional	Knoxspark, Ballysadare	E-166985 N-328831	
268	Glebe House 1820-1850 NIAH Reg. No. 32309011 Rating: Regional	Knoxspark, Ballysadare	E-166831 N-328987	
269	Dolly's Cottage 1700-1840 NIAH Reg. No. 32401409 Rating: Regional	Larass, Strandhill	E-161996 N-335935	
270	St Anne's Church (Col) 1860-1880 NIAH Reg. No. 32401411 Rating: Regional	Larass, Strandhill	E-162530 N-336143	

No	Name and dating	Address	Grid Refs	Photographic record
271	Former Rectory to St. Anne's Col NIAH Reg. No. 32401410 Rating: Regional	Larass, Strandhill	E-162530 N-336143	
272	Post box 1900-1910 NIAH Reg. No. 32401408 Rating: Regional	Larass, Strandhill	E-162451 N-336085	
273	St. Anne's Coach House 1860-1880 Not included in the NIAH	Larass, Strandhill	E-162436 N-336069	
274	Holy Hill Hermitage (formerly Carrowcullen House) 1840-1860 NIAH Reg. No. 32401903 Rating: Regional	Lecarrow (ED Skreen), Skreen	E-152881 N-330797	
275	Saint Adamnan's Church (RC) 1830-1870 NIAH Reg. No. 32401301 Rating: Regional	Leekfield, Skreen	E-153926 N-332979	

No	Name and dating	Address	Grid Refs	Photographic record
276	Lisconny Bridge 1830-1870 NIAH Reg. No. 32402613 Rating: Regional	Lisconny, Collooney	E-169800 N-322900	
277	Lisconny House Servants' Quarter 1850-1890 Not included in the NIAH	Lisconny, Collooney	E-170300 N-322710	
278	Thatched cottage 1841-1850 NIAH Reg. No. 32402020 Rating: Regional	Lisduff (Leyny Barony), Ballysadare	E-163209 N-328498	
279	Lisheen House 1840-1845 NIAH Reg. No. 32402001 Rating: Regional	Lisheena- cooravan, Strandhill	E-162979 N-332336	
280	House 1870-1890 NIAH Reg. No. 32315004 Rating: Regional	Lislea, Aclare	E-141130 N-310037	

No	Name and dating	Address	Grid Refs	Photographic record
281	Aclare Pharmacy 1870-1890 NIAH Reg. No. 32315005 Rating: Regional	Lislea, Aclare	E-141130 N-310037	 A two-story white building with a dark roof and a sign that says 'Pharmacy'.
282	House 1840-1860 NIAH Reg. No. 32315003 Rating: Regional	Lislea, Aclare	E-141149 N-310049	 A two-story stone house with a dark roof and two red doors.
283	Lissadell House and associated features and structures 1830-1835 NIAH No. 32400813 and 32400801/ 02/ 04/ 05/ 06/ 07/ 08/ 09/ 10/ 11/ 12/ 14/ 15/ 16 Rating: National	Lissadell, Carney	E-162270 N-344390	 A large, three-story stone house with a dark roof and many windows.
284	Lissadell Demesne - Gate Lodge No. 2 1835-1850 NIAH Reg. No. 32400817 Rating: Regional	Lissadell, Carney	E-162693 N-345393	 A white building with a dark roof, partially obscured by trees and bushes.
285	Former Estate House 1880-1900 NIAH Reg. No. 32400803 Rating: Regional	Lissadell, Carney	E-161933 N-344710	 A two-story stone house with a dark roof and a white door.

No	Name and dating	Address	Grid Refs	Photographic record
286	Former Parsonage 1830-1850 NIAH Reg. No. 32400818 Rating: Regional	Lissadell, Carney	E-161660 N-345550	
287	Lissadell former National School 1810-1850 NIAH Reg. No. 32400820 Rating: Regional	Lissadell, Carney	E-162169 N-345608	
288	Big Bridge 1800-1840 NIAH Reg. No. 32403901 Rating: Regional	Lissananny Beg/ Bearvaish, Rathmullen	E-166623 N-312364	
289	Longford House - Pavilion 1630-1880 NIAH Reg. No. 32401909 Rating: Regional	Longford Demesne, Beltra	E-156465 N-329969	
290	Longford House and associated gate and railings 1780-1800 NIAH Reg. No. 32401910 Rating: Regional	Longford Demesne, Beltra	E-156417 N-329920	

No	Name and dating	Address	Grid Refs	Photographic record
291	Former Templeterrace School 1870-1880 NIAH Reg. No. 32401204 Rating: Regional	Lugdoon, Templeboy	E-147223 N-332972	
292	Templeboy Church (RC) 1860-1880 NIAH Reg. No. 32401205 Rating: Regional	Lugdoon, Templeboy	E-147253 N-332986	
293	Ballysumaghan Rectory 1890-1910 NIAH Reg. No. 32402704 Rating: Regional	Lurgan, Sooley	E-173632 N-325946	
294	Markree Demesne - Markree Castle and associated features 1720-1900 NIAH No. 32402620/ 21/ 28/ 31 Rating: National	Markree Demesne, Collooney	E-169920 N-325120	
295	Markree Demesne - Main Gate (current) 1700-1750 NIAH Reg. No. 32402632 Rating: Regional	Markree Demesne, Collooney	E-168974 N-325912	






No	Name and dating	Address	Grid Refs	Photographic record
296	Markree Demesne - former gate lodge (North Lodge 1) 1800-1880 NIAH Reg. No. 32402628 Rating: Regional	Ballygrania, Collooney	E-169536 N-325972	
297	Markree Demesne - gate lodge (North Lodge 2) 1800-1880 NIAH Reg. No. 32402630 Rating: Regional	Rathrippin, Collooney	E-169403 N-325961	
298	Markree Demesne - West Gate Lodge 1720-1760 NIAH Reg. No. 32402612 Rating: National	Markree Demesne, Collooney	E-169022 N-323676	
299	Markree Demesne - Gardener's House and associated outbuildings 1800-1840 NIAH Reg. No. 32412615 Rating: Regional	Markree Demesne, Collooney	E-169560 N-324820	
300	Markree Demesne - former stable yard buildings 1820-1840 NIAH Reg. No. 32402623 Rating: Regional	Markree Demesne, Collooney	E-170140 N-325280	

No	Name and dating	Address	Grid Refs	Photographic record
301	Markree Demesne - Markree Castle's Ice House 1780-1820 NIAH Reg. No. 32402627 Rating: Regional	Markree Demesne, Collooney	E-169553 N-325517	
302	Wrought iron suspension bridge 1830-1850 NIAH Reg. No. 32402618 Rating: Regional	Markree Demesne, Collooney	E-169858 N-324804	
303	Markree Demesne - Markree Bridge (to the west of the stable block) 1820-1870 NIAH Reg. No. 32402614 Rating: Regional	Clooneen-ro, Collooney	E-170030 N-325160	
304	Markree Demesne - former observatory 1830-1835 NIAH Reg. No. 32402622 Rating: Regional	Clooneen-ro, Collooney	E-170170 N-325240	
305	Markree Demesne - group of seven former estate cottages 1860-1880 NIAH Reg. No. 32402617 Rating: Regional	Knockrawer (Tirerrill Barony), Collooney	E-170430 N-324070	






No	Name and dating	Address	Grid Refs	Photographic record
306	St Aiden's Church (RC) 1880-1890 NIAH Reg. No. 32321007 Rating: Regional	Monaster- aden	E-167489 N-299563	
307	Former Ahamlish Glebe 1840-1860 NIAH Reg. No. 32400512 Rating: Regional	Moneygold, Grange	E-167167 N-350865	
308	Ahamlish Church of Ireland 1810-1820 NIAH Reg. No. 32400513 Rating: Regional	Moneygold, Grange	E-166988 N-350893	
309	Mount Temple House 1830-1850 NIAH Reg. No. 32400514 Rating: Regional	Mount Temple, Grange	E-167575 N-351855	
310	Old National School 1900-1920 NIAH Reg. No. 32403801 Rating: Regional	Moylough, Tobercurry	E-154265 N-309324	

No	Name and dating	Address	Grid Refs	Photographic record
311	St Patrick's Church (RC) 1890-1910 Not included in the NIAH	Moylough, Tobercurry	E-154012 N-308918	
312	Classie Bawn Castle 1870-1875 NIAH Reg. No. 32400204 Rating: National	Mullaghmore (Carbury Barony), Cliffony	E-169610 N-356410	
313	Classie Bawn Gate Lodge 1820-1880 NIAH Reg. No. 32400203 Rating: Regional	Mullaghmore (Carbury Barony) Cliffony	E-170438 N-356685	
314	White House 1850-1890 Not included in the NIAH	Mullaghmore, (Carbury Barony) Cliffony	E-170166 N-356811	
315	Toberscanavan House 1860-1880 NIAH Reg. No. 32402611 Rating: Regional	Mullaghna-breena, Collooney	E-168330 N-324300	






No	Name and dating	Address	Grid Refs	Photographic record
316	St Kevin's Chapel of Ease (Col) 1860-1880 NIAH Reg. No. 32400506 Rating: Regional	Mullaghna-neane, Grange	E-165645 N-347251	
317	Redhill House 1790-1810 NIAH Reg. No. 32404401 Rating: Regional	Mullaghroe, Gorteen	E-169595 N-303689	
318	Newpark House 1780-1800 NIAH Reg. No. 32403315 Rating: Regional	Newpark, Drumfin	E-169835 N-318401	
319	Newpark House Gate Lodge 1820-1860 NIAH Reg. No. 32403317 Rating: Regional	Newpark, Ballymote	E-170037 N-318308	
320	Grange Bridge 1840-1880 NIAH Reg. No. 32303004 Rating: Regional	Newtown (Carbury Barony), Grange	E-166060 N-349439	






No	Name and dating	Address	Grid Refs	Photographic record
321	Oghil House 1830-1840 NIAH Reg. No. 32401701 Rating: Regional	Oghil, Culleens	E-135760 N-332188	
322	Oyster Island Lighthouse 1930-1935 NIAH Reg. No. 32304002 Rating: Regional	Oyster Island, Rosses Point	E-162863 N-339380	
323	Lime Burning Kiln 1870-1930 NIAH Reg. No. 32304001 Rating: Regional	Oyster Island, Rosses Point	E-162978 N-339394	
324	House 1 1810-1830 Not included in the NIAH	Oyster Island	E-163210 N-339348	
325	House 2 1810-1830 Not included in the NIAH	Oyster Island	E-163257 N-339348	

No	Name and dating	Address	Grid Refs	Photographic record
326	House 3 1810-1830 Not included in the NIAH	Oyster Island	E-163322 N-339337	
327	House 4 1810-1830 Not included in the NIAH	Oyster Island	E-163051 N-339442	
328	Thatched cottage (except rear flat-roofed extension) and its two-storey granary 1700-1840 NIAH Reg. No. 32401609 Rating: Regional	Parke, Enniscrone	E-130969 N-332389	
329	Quarryfield House 1830-1870 NIAH Reg. No. 32403803 Rating: Regional	Quarryfield, Bunna-nadden	E-159920 N-310030	
330	Raghly Harbour 1830-1850 NIAH Reg. No. 32400705 Rating: Regional	Raghly, Carney	E-158152 N-341798	

No	Name and dating	Address	Grid Refs	Photographic record
331	Former Methodist Church 1860-1880 Not included in the NIAH	Rahaberna, Rathcor-mack	E-170520 N-340310	
332	Rahelly House 1830-1870 NIAH Reg. No. 32400822 Rating: Regional	Rahelly, Cashel-garran	E-164990 N-345597	
333	Kilornan Glebe House (now called Rathbarren House) 1811 NIAH Reg. No. 32402502 Rating: Regional	Rathbarran, Coolaney	E-160582 N-322946	
334	Kilornan (Rathbarran) Church (Col) 1800-1820 NIAH Reg. No. 32402501 Rating: Regional	Rathbarran, Coolaney	E-160511 N-323096	
335	Stone house – Somerton 1820-1840 NIAH Reg. No. 32403313 Rating: Regional	Rathbaun, Ballina-carrow	E-162878 N-319594	

No	Name and dating	Address	Grid Refs	Photographic record
336	House 1840-1880 NIAH Reg. No. 32401407 Rating: Regional	Rathcarrick, Strandhill	E-163210 N-335297	
337	Rathcarrick House 1840-1850 NIAH Reg. No. 32401406 Rating: Regional	Rathcarrick, Strandhill	E-163790 N-335258	
338	Rathcarrick House - former Southern Gate Lodge 1840-1860 NIAH Reg. No. 32401405 Rating: Regional	Rathcarrick, Strandhill	E-164029 N-334088	
339	Bridge 1830-1850 NIAH Reg. No. 32402105 Rating: Regional	Rathgeean, Ballintogher	E-177175 N-326993	
340	Rathhugh Bridge 1810-1830 NIAH Reg. No. 32400511 Rating: Regional	Rathhugh/ Drumfad, Grange	E-168280 N-350670	






No	Name and dating	Address	Grid Refs	Photographic record
341	Star of the Sea Church (RC) 1880-1900 NIAH Reg. No. 32401111 Rating: Regional	Rathlee, Easkey	E-133373 N-336979	
342	Saint Patrick's Church (RC) 1866 NIAH Reg. No. 32320003 Rating: Regional	Rath- madder, Gorteen	E-166180 N-305095	
343	St Attracta's Church (RC), Killaraght 1890-1910 Not included in the NIAH	Rathtermon, Killaraght	E-174006 N-299055	
344	Rathtermon House 1790-1800 Not included in the NIAH	Rathtermon, Killaraght	E-173110 N-298942	
345	Quigley's shopfront and house 1880-1900 NIAH Reg. No. 32310004 Rating: Regional	Rinn (Leyny Barony), Collooney	E-167961 N-326599	

No	Name and dating	Address	Grid Refs	Photographic record
346	Rinroe Bridge Not included in the NIAH	Rinroe Td/ Cloonty-procklis Td, Grange	E-165090 N-349530	
347	Dromard National School 1891 NIAH Reg. No. 32401902 Rating: Regional	Ross, Dromard	E-153855 N-330431	
348	Greenland Villas 1890-1910 NIAH Reg. No. 32304011 Rating: Regional	Rosses Upper, Rosses Point	E-163260 N-339908	
349	Rosses Point Church (Col) 1860-1880 NIAH Reg. No. 32304012 Rating: Regional	Rosses Upper, Rosses Point	E-164360 N-339782	
350	Thatched cottage 1841-1915 NIAH Reg. No. 32400832 Rating: Regional	Rosses Upper, Rosses Point	E-163922 N-340083	

No	Name and dating	Address	Grid Refs	Photographic record
351	Elsinore House 1850-1890 NIAH Reg. No. 32304009 Rating: Regional	Rosses Upper, Rosses Point	E-163060 N-339959	
352	Scarden Beg Gate House 1830-1870 NIAH Reg. No. 32401414 Rating: Regional	Scarden Beg, Strandhill	E-164236 N-336193	
353	Metal Bridge 1880-1882 Not included in the NIAH	Sessue- garry, Tobercurry	E-146376 N-313761	
354	St. Joseph's (Rockfield) Church (RC) 1880-1910 NIAH Reg. No. 32312005 Rating: Regional	Shancough (Leyny Barony), Coolaney	E-159531 N-324404	
355	Ballyrush Chapel (RC) 1860-1890 NIAH Reg. No. 32403403 Rating: Regional	Sheervagh, Castle- baldwin	E-175653 N-315568	

No	Name and dating	Address	Grid Refs	Photographic record
356	Skreen Church (Col) 1815-1820 NIAH Reg. No. 32401904 Rating: Regional	Skreen More, Skreen	E-152433 N-332676	
357	Blackrock Lighthouse 1815-1820 NIAH Reg. No. 32400701 Rating: Regional	Sligo Bay	E-159841 N-340048	
358	Thatched cottage 1700-1840 NIAH Reg. No. 32401303 Rating: Regional	Soodry, Skreen	E-153191 N-334528	
359	House 1790-1830 NIAH Reg. No. 32401304 Rating: Regional	Soodry, Skreen	E-153531 N-334489	
360	Church of the Blessed Virgin and Her Immaculate Conception (RC) 1857-1861 NIAH Reg. No. 32314001 Rating: Regional	Stoneparks, Ballymote	E-166056 N-315649	

No	Name and dating	Address	Grid Refs	Photographic record
361	Cast iron water pump 1880-1920 NIAH Reg. No. 32403505 Rating: Regional	Straduff, Geevagh	E-183740 N-316789	
362	Geevagh Bridge c.1790-1810 NIAH Reg. No. 32403403 Rating: Regional	Straduff/ Bally- culleen, Geevagh	E-183451 N-316548	
363	Streedagh House 1810-1850 NIAH Reg. No. 32400510 Rating: Regional	Streedagh, Grange	E-163400 N-349753	
364	Streedagh House Gate Lodge 1810-1850 Not included in the NIAH	Streedagh, Grange	E-163751 N-349740	
365	Christ Church Beltra (Col) 1817-1820 NIAH Reg. No. 32401921 Rating: Regional	Tanrego East/ Carrow- more, Beltra	E-159945 N-330395	






No	Name and dating	Address	Grid Refs	Photographic record
366	Tanrego House 1760-1800 NIAH Reg. No. 32401922 Rating: Regional	Tanrego East/ Carrow- more, Beltra	E-160188 N-331330	
367	Beltra Hall 1900-1910 NIAH Reg. No. 32401917 Rating: Regional	Tanrego West, Beltra	E-159311 N-330426	
368	Carrowgarry House 1880-1890 NIAH Reg. No. 32401918 Rating: Regional	Tanrego West, Beltra	E-159439 N-330962	
369	Temple House Demesne – Temple House 1820-1863 NIAH Reg. No. 32403307 Rating: National	Temple- house Demesne, Ballymote	E-161757 N-318423	
370	Temple House Demesne – stable courtyard, walled garden and farm yard 1820-1870 NIAH 32403305/ 04/ 06 Rating: Regional	Temple- house Demesne, Ballymote	E-161698 N-318520	

No	Name and dating	Address	Grid Refs	Photographic record
371	Temple House Demesne – main gate lodge to Temple House 1850-1900 NIAH Reg. No. 32403311 Rating: Regional	Temple-house Demesne, Ballymote	E-162377 N-318833	
372	Temple House Demesne – Temple House hunting lodge 1820-1863 NIAH Reg. No. 32403303 Rating: Regional	Temple-house Demesne, Ballymote	E-161757 N-318423	
373	Temple House Demesne – boat house 1820-1863 NIAH Reg. No. 32403309 Rating: Regional	Temple-house Demesne Ballymote	E-161929 N-318218	
374	Temple House Demesne – lodge to Temple House 1880-1910 NIAH Reg. No. 32403302 Rating: Regional	Carrown- tawy, Ballymote	E-161693 N-319533	
375	Temple House Bridge 1850-1910 NIAH Reg. No. 32403310 Rating: Regional	Rathbaun/ Kilbrattan/ Temple- house Demesne, Ballymote	E-162546 N-318543	

No	Name and dating	Address	Grid Refs	Photographic record
376	Ardnaglass (Dunmoran) Bridge c. 1750 NIAH Reg. No. 32401302 Rating: Regional	Tober-awnaun/ Soodry, Skreen	E-153120 N-334300	
377	St George's Church (Col) 1820-1860 NIAH Reg. No. 32316003 Rating: Regional	Tobercurry	E-152434 N-312092	
378	Marist Convent (original convent building, built 1906, to include front façade only) 1890-1910 NIAH Reg. No. 32316010 Rating: Regional	Tobercurry	E-152502 N-311903	
379	St John the Evangelist Church (RC) 1900-1940 NIAH Reg. No. 32316013 Rating: Regional	Tobercurry	E-152432 N-311754	
380	Parochial house 1900-1920 NIAH Reg. No. 32316012 Rating: Regional	Tobercurry	E-152462 N-311769	

No	Name and dating	Address	Grid Refs	Photographic record
381	House 1850-1870 NIAH Reg. No. 32316007 Rating: Regional	Emmet Street, Tobercurry	E-152357 N-311881	
382	A.I.B. building 1900-1920 NIAH Reg. No. 32316009 Rating: Regional	Emmet Street, Tobercurry	E-152385 N-311868	
383	House 1850-1870 NIAH Reg. No. 32316006 Rating: Regional	Emmet Street, Tobercurry	E-152353 N-311885	
384	Bank of Ireland 1900-1920 NIAH Reg. No. 32316014 Rating: Regional	Teeling Street, Tobercurry	E-152118 N-311730	
385	Former House/ Shop – Leonard's 1860-1880 NIAH Reg. No. 32316015 Rating: Regional	Teeling Street, Tobercurry	E-152100 N-311715	

No	Name and dating	Address	Grid Refs	Photographic record
386	Water tower 1850-1870 NIAH Reg. No. 32316016 Rating: Regional	Tobercurry	E-152462 N-311769	
387	The Mount 1900-1920 NIAH Reg. No. 32316004 Rating: Regional	Tobercurry	E-152592 N-312074	
388	Toberpatrick House 1650-1700 NIAH Reg. No. 32401306 Rating: Regional	Toberpatrick, Aughris	E-154499 N-335348	
389	House 1820-1860 NIAH Reg. No. 32401307 Rating: Regional	Toberpatrick, Dromard	E-155023 N-334780	
390	St Attracta's Church (RC) 1820-1860 NIAH Reg. No. 32402703 Rating: Regional	Tourlestraun, Aclare	E-144819 N-310295	

No	Name and dating	Address	Grid Refs	Photographic record
391	House 1830-1870 NIAH Reg. No. 32401605 Rating: Regional	Trotts, Enniscrone	E-129530 N-330316	
392	Former brick and tile works 1800-1880 NIAH Reg. No. 32402609 Rating: Regional	Tullaghan, Coolaney	E-162051 N-325634	
393	House (east of Tullymore House) 1860-1880 NIAH Reg. No. 32402625 Rating: Regional	Tully Beg, Ballygawley	E-170990 N-325860	
394	Tullymore House 1860-1880 NIAH Reg. No. 32402624 Rating: Regional	Tullymore, Ballygawley	E-170880 N-325850	
395	Beehive Lodge, Deer Park 1870-1880 NIAH Reg. No. 32402009 Rating: Regional	Union, Collooney	E-168202 N-327344	

No	Name and dating	Address	Grid Refs	Photographic record
396	Deerpark Lodge 1850-1890 NIAH Reg. No. 32402011 Rating: Regional	Union, Collooney	E-168584 N-326985	
397	Gate piers 1820-1830 NIAH Reg. No. 32402010 Rating: Regional	Union, Ballysadare	E-167992 N-327582	
398	Urlar House (farm building and associated stone walls, railings and gates only) 1820-1860 NIAH Reg. No. 32400827 Rating: Regional	Urlar, Carney	E-167100 N-344293	
399	Glen Lodge – estate house and stable buildings 1850-1880 NIAH 32401402/ 03 Rating: Regional	Woodpark, Strandhill	E-162479 N-333055	
400	Boat house 1860-1900 NIAH Reg. No. 32401401 Rating: Regional	Woodpark, Strandhill	E-162419 N-332864	

Appendix

Protected Structures – advice notes

The legal framework governing the protection of structures of special architectural, historical, archaeological, artistic, cultural, scientific, social or technical interest is set out in Planning and Development Act 2000 (as amended), and the Planning and Development Regulations 2001 (as amended).

The Department of Environment, Heritage and Local Government has also published *Architectural Heritage Protection – Guidelines for Planning Authorities* (2004).

In addition, a departmental leaflet, *PL 12 – A Guide to Architectural Heritage*, has been produced as a practical guide to understanding the protection of structures. The information contained in this leaflet is set out below. This leaflet is not a definitive legal interpretation of the legislation in force. Therefore, owners or potential buyers of existing and proposed protected structures are advised to consult with the Planning Authority with regard to any works that they might wish to undertake on such structures.

PL 12 - A Guide to Architectural Heritage

This is a practical guide to understanding the protection of structures of special architectural, historical, archaeological, artistic, cultural, scientific, social or technical interest under the Planning and Development Acts, 2000 and 2001, and the Planning and Development Regulations, 2001 to 2002.

The leaflet is intended as a practical guide. It is not a definitive legal interpretation of planning law. For further information, you should consult your local authority.

1. What laws are there in relation to the preservation of historic buildings?

The law in relation to this subject is set out in the Planning and Development Acts, 2000 and 2001 and the Planning and Development Regulations, 2001 to 2002. Under new arrangements which came into operation on 1 January 2000, the system of listing buildings has been replaced with strengthened procedures for the preservation of protected structures and structures in architectural conservation areas.

Other historic structures may alternatively, or in addition, be protected under the National Monuments Acts 1930 - 1994.

2. What is a protected structure?

A protected structure is a structure or part of a structure that a planning authority considers to be of special interest from an architectural, historical, archaeological, artistic, cultural, scientific, social or technical point of view. Details of protected structures are entered by the authority in its Record of Protected Structures, which is part of the Development Plan. The owner and/or occupier of a protected structure are legally obliged to ensure that no danger is caused to the structure. This obligation applies from the time when an owner or occupier is notified of a proposal to include a structure in the Record of Protected Structures (at which time a structure becomes a “proposed protected structure”).

3. What parts of a protected structure must be preserved?

The obligation to preserve a protected structure applies initially to all parts of the structure, including its interior, all land around it, and any other structures on that land and their interiors. The obligation also applies to any exterior or interior fixtures and fittings of a protected structure or of any structure on land immediately within its curtilage. If a declaration is sought (see section 7 below), the planning authority can clarify which, if any, parts of the structure or its surrounding curtilage are not of special architectural, historical, archaeological, artistic, cultural, scientific, social or technical interest, and therefore do not require special protection.

4. How does a structure become a protected structure?

A structure becomes a protected structure when it is included in the Record of Protected Structures compiled by the planning authority. You should check with your planning authority if you would like to know if a structure is protected or proposed for protection.

A planning authority must follow certain procedures if it proposes to deem a structure to be a protected structure. These involve notifying the owners and occupiers of the structure and certain interested bodies of the proposal and also notifying the public by means of a newspaper advertisement. The owner or occupier of the structure, along with any member of the public, is entitled to make comments on the proposal to the authority. These comments are taken into account before the planning authority's elected members decide whether or not the structure should become a protected structure.

5. What obligations fall on owners and occupiers to ensure the preservation of protected structures?

An owner or occupier of a protected structure must ensure that the structure or any element of it is not endangered. Endangering a structure can mean either directly or indirectly damaging the structure, or any element of it, by neglecting the structure to such an extent that it is damaged.

6. Can I carry out development to a protected structure without planning permission?

Under the planning system, many minor works to structures do not normally require planning permission. These works are known as exempted development (see PL 7). However, for a protected structure, such works can be carried out without planning permission only if the works would not affect the character of the structure or any element of the structure that contributes to its special interest. You may seek a declaration from the planning authority as to the type of works which would or would not materially affect the character of the structure (see section 7 below) and which would or would not require planning permission.

7. How does an owner or occupier know which works require planning permission?

An owner or occupier of a protected structure may request the planning authority to issue a declaration regarding the structure and its curtilage. This will indicate the types of works that could be carried out without affecting the character of the protected structure or any element of the structure which contributes to its special architectural, historical, archaeological, artistic, cultural, scientific, social or technical interest, and those which cannot. Works which are normally exempt and which do not affect the character of the structure would not require planning permission.

However, owners or occupiers who carry out such works without a specific exemption in a declaration from the planning authority do so at their own risk. An owner or occupier may request a declaration from the planning authority at any time, even where no works are contemplated.

7a. How is a declaration issued?

A declaration is issued to the owner or occupant of a protected structure free of charge on application. A local planning authority will issue such a declaration within twelve weeks of receiving a request. It will be necessary for an official of the authority to carry out a detailed inspection of the structure. The applicant for a declaration may be asked to state the extent of the property in their control, and to submit a drawing or map outlining its extent. Although the declaration is available to be inspected at the planning office, no information of a sensitive nature will be included in the record available to the public.

8. How does an owner or an occupier apply for planning permission to carry out works to a protected structure?

A planning application involving a protected structure is made in the same way as any other planning application (see PL 2). However, because of the sensitivity of most protected structures to inappropriate works, a planning application for works to a protected structure will be generally required to be more detailed.

The relevant newspaper and site notice for the planning application must indicate that the application relates to a protected structure. Additional information on how the proposed development would affect the character of the structure must be submitted with the application. The local authority will notify other interested bodies, including Dúchas, the Heritage Council and An Taisce, before making a decision on the application. It may be advisable to check with your planning authority in advance of applying for permission for development to make sure that your application is complete.

9. Are there any measures in place to assist owners and occupiers to preserve a protected structure?

Yes. A scheme of grants is operated by county councils and county borough councils, to assist the owner or occupier of a protected structure to undertake necessary works to secure its conservation.

The standard amount of grant is 50% of the approved cost of works, up to a maximum of €13,000. A planning authority may, at its discretion, vary this amount downwards or, in exceptional circumstances, upwards, subject to a maximum allowable grant of 75% of the approved cost of works, or €25,000, whichever is the lesser. Any grant greater than €13,000 requires the prior approval of the Department of the Environment and Local Government. Full details of the scheme are available from the relevant authorities.

10. Do planning authorities have special powers in relation to protected structures?

Yes. A planning authority may:

- require an owner or an occupier of a protected structure to carry out works if it considers that the structure is or may become endangered. Where a planning authority requires works to be carried out to prevent a protected structure from becoming or continuing to be endangered, the owner or occupier concerned may be eligible for financial assistance from the planning authority;
- require an owner or an occupier of a protected structure to carry out works if it considers that the character of the structure ought to be restored. The Planning Authority will in certain circumstances pay the reasonable expenses of carrying out the works required;
- acquire, by agreement or compulsorily, a protected structure if it considers that this is desirable or necessary in relation to the protection of the structure. Where a local authority acquire a protected structure compulsorily, compensation equal to the value of the structure may be payable.

11. What is an architectural conservation area?

An architectural conservation area is a place, area, group of structures or townscape which is of either special architectural, historical, archaeological, artistic, cultural, scientific, social or technical interest in its own right or contributes to the appreciation of protected structures. This could include, for example, a terrace of houses, buildings surrounding a square, or any group of buildings which together give a special character to an area. In a rural setting an architectural conservation area could include for example a group of structures associated with a mill or with a country house estate.

An architectural conservation area could also include protected structures. The planning authority may designate an area as an architectural conservation area in its development plan to ensure that its character is preserved. Planning permission would normally be required before any works can be carried out to the exterior of a structure in an architectural conservation area.

A planning application involving a structure in an architectural conservation area is generally made in the same way as any other planning application. The relevant newspaper and site notice for the planning application must indicate that the application relates to a structure in an architectural conservation area. Additional information on how the proposed development would affect the character of that area must be submitted with the application. The planning authority will notify other interested bodies including Dúchas, the Heritage Council and An Taisce, before making a decision on the application.

It may be advisable to check with your planning authority in advance of applying for permission for development to make sure that your application is complete.

12. Are there penalties for causing damage to protected structures?

Yes. Any person who damages a protected structure or proposed protected structure commits an offence. It is also an offence to undertake any work to a protected structure which requires planning permission without obtaining that permission.

13. Can I get further information?

The law governing protected structures is set out in the Planning and Development Acts 2000 (as amended) and the Local Government (Planning and Development) Regulations 2001 (as amended) which may be purchased from the Government Publications Sales Office, Sun Alliance House, Molesworth Street, Dublin 2, telephone (01) 6476995/4 or downloaded from www.environ.ie.

Guidelines on architectural heritage protection have been published and are available from the Department of Arts, Heritage and the Gaeltacht (DAHG) at :

<http://ahg.gov.ie/en/Publications/HeritagePublications/BuiltHeritagePolicyPublications>