











No	Name and dating	Address	Grid Refs	Photographic record
201	White House, Mullaghmore 1850-1890	Mullaghmore, (Carbury Barony) Cliffony	E-170166 N-356811	
202	Toberscanavan House, Collooney 1860-1880	Mullaghna-breana, Collooney	E-168330 N-324300	
203	St Kevin's Church (Col), Mullaghneane 1860-1880	Mullaghneane, Grange	E-165645 N-347251	
204	Redhill House, Mullaghroe 1790-1810	Mullaghroe, Gorteen	E-169595 N-303689	
205	Newpark House, Drumfin 1780-1800	Newpark, Drumfin	E-169835 N-318401	

No	Name and dating	Address	Grid Refs	Photographic record
206	Grange Bridge 1840-1880	Newtown (Carbury Barony), Grange	E-166060 N-349439	
207	Thatched cottage (except rear flat-roofed extension) and its two-storey granary 1700-1840	Parke, Enniscrone	E-130969 N-332389	
208	Quarryfield House 1830-1870	Quarryfield, Bunnadden	E-159920 N-310030	
209	Former Methodist Church, Rathcormack 1860-1880	Rahaberna, Rathcormack	E-170520 N-340310	
210	Rahelly House 1830-1870	Rahelly, Cashelgarran	E-164990 N-345597	

No	Name and dating	Address	Grid Refs	Photographic record
211	Kilornan Glebe House (now called Rathbarren House) 1811	Rathbarran, Coolaney	E-160582 N-322946	
212	Kilornan Church (Col) 1800-1820	Rathbarran, Coolaney	E-160511 N-323096	
213	Rathcarrick House 1840-1850	Rathcarrick, Strandhill	E-163790 N-335258	
214	Former Southern Gate Lodge, Rathcarrick House 1840-1860	Rathcarrick, Strandhill	E-164029 N-334088	
215	Rathhugh Bridge 1810-1830	Rathhugh/ Drumfad, Grange	E-168280 N-350670	






No	Name and dating	Address	Grid Refs	Photographic record
216	St Attracta's Church (RC), Monasteraden 1890-1910	Rathtermon, Killaraght	E-174006 N-299055	
217	Rathtermon House, 1790-1800	Rathtermon, Killaraght	E-173110 N-298942	
218	Quigley's shopfront and house, Collooney 1880-1900	Rinn (Leyny Barony), Collooney	E-167961 N-326599	
219	Rinroe Bridge	Rinroe Td/ Cloonty-procklis Td, Grange	E-165090 N-349530	
220	Rosses Point Church (Col) 1860-1880	Rosses Upper, Rosses Point	E-164360 N-339782	






No	Name and dating	Address	Grid Refs	Photographic record
221	Thatched cottage, Rosses Point 1841-1915	Rosses Upper, Rosses Point	E-163922 N-340083	
222	Elsinore House 1850-1890	Rosses Upper, Rosses Point	E-163060 N-339959	
223	Ashdale House 1850-1900	Scurmore, Enniscrone	E-127286 N-327511	
224	Metal Bridge, Sessuegarry 1880-1882	Sessuegarry, Tobercurry	E-146376 N-313761	
225	Rockfield Church (RC) 1880-1910	Shancough (Leyny Barony), Coolaney	E-159531 N-324404	

No	Name and dating	Address	Grid Refs	Photographic record
226	Castlebaldwin RC Chapel 1860-1890	Sheerevagh, Castle- baldwin	E-175653 N-315568	
227	Thatched cottage Soodry 1700-1840	Soodry, Skreen	E-153191 N-334528	
228	Church of the Blessed Virgin and Her Immacu- late Conception, Ballymote 1857-1861	Stoneparks, Ballymote	E-166056 N-315649	
229	Parochial House, Geevagh 1870-1890	Straduff, Geevagh	E-183754 N-316822	
230	Geevagh Bridge c.1790-1810	Straduff/ Bally- culleen, Geevagh	E-183451 N-316548	



No	Name and dating	Address	Grid Refs	Photographic record
231	Thatched cottage 1700-1840	Streams- town (ED Bally- sadare West), Ballysadare	E-164624 N-328766	
232	Streedagh House 1810-1850	Streedagh, Grange	E-163400 N-349753	
233	Streedagh House Gate Lodge 1810-1850	Streedagh, Grange	E-163751 N-349740	
234	Christchurch (Col), Beltra 1817-1820	Tanrego East/ Carrow- more, Beltra	E-159945 N-330395	
235	Tanrego House 1760-1800	Tanrego East/ Carrow- more, Beltra	E-160188 N-331330	

No	Name and dating	Address	Grid Refs	Photographic record
236	Temple House 1820-1863	Temple House Demesne, Ballymote	E-161757 N-318423	
237	Temple House Demesne – Stable Courtyard 1820-1870	Temple House Demesne, Ballymote	E-161698 N-318520	
238	Main Gate Lodge to Temple House 1850-1900	Temple-house Demesne, Ballymote	E-162377 N-318833	
239	Temple House Hunting Lodge 1820-1863	Temple-house Demesne, Ballymote	E-161757 N-318423	
240	Temple House Demesne – boathouse 1820-1863	Temple-house Demesne Ballymote	E-161929 N-318218	

No	Name and dating	Address	Grid Refs	Photographic record
241	Lodge to Temple House 1880-1910	(pertaining to Temple-house Demesne) Carrown-tawy, Ballymote	E-161693 N-319533	
242	Templehouse Bridge, Ballymote 1850-1910	Rathbaun/ Kilbrattan/ Temple-house Demesne Ballymote	E-162546 N-318543	
243	Ardnaglass (Dunmoran) Bridge c. 1750	Toberawn-aun/ Soodry, Skreen	E-153120 N-334300	
244	St George's Church (Col) 1820-1860	Tobercurry	E-152434 N-312092	
245	Marist Convent, Tobercurry (original convent building, built 1906 to include front façade only) 1890-1910	Tobercurry	E-152502 N-311903	

No	Name and dating	Address	Grid Refs	Photographic record
246	St John the Evangelist Church (RC) 1900-1940	Tobercurry	E-152432 N-311754	
247	Toberpatrick House 1650-1700	Toberpatrick Aughris	E-154499 N-335348	
248	St Attracta's Church (RC), Tourlestraun 1820-1860	Tourlestraun, Aclare	E-144819 N-310295	
249	House east of Tullymore House 1860-1880	Tully Beg, Ballygawley	E-170990 N-325860	
250	Tullymore House 1860-1880	Tullymore, Ballygawley	E-170880 N-325850	

Protected structures

No	Name and dating	Address	Grid Refs	Photographic record
251	Beehive Lodge, Deer Park 1870-1880	Union, Collooney	E-168202 N-327344	
252	Deerpark Lodge 1850-1890	Union, Collooney	E-168584 N-326985	
253	Glen Lodge, Strandhill (gardener's house and farm complex) 1850-1880	Woodpark, Strandhill	E-162479 N-333055	