






No	Name and dating	Address	Grid Refs	Photographic record
151	House at Sand Hill, south of Mullaghmore 1830-1880	Kilkilloge, Mullaghmore	E-170730 N-356040	
152	Killanly Church (Col) 1800 - 1820	Killanly, Enniscrone	E-126574 N-325107	
153	Moysdale House 1820-1860	Killanly Enniscrone	E-126310 N-325140	
154	Seaview House 1800-1840	Killeenduff (Tireragh Barony), Easkey	E-138576 N-337642	
155	Templeview House 1840-1880	Killeenduff (Tireragh Barony), Easkey	E-139115 N-337346	

No	Name and dating	Address	Grid Refs	Photographic record
156	Kilmacteige Church (RC) 1870-1920	Kilmacteige, Aclare	E-139538 N-310470	
157	Aclare Bridge 1820-1850	Kilmacteige/ Lislea (Leyny By), Carns (Leyny By), Aclare	E-141047 N-310040	
158	Thatched cottage, Kiltycahill 1841-1915	Kiltycahill, Calry	E-173360 N-335992	
159	Ballindoon House 1835-1850	Kings- borough, Riverstown	E-178282 N-314740	
160	Thatched cottage, Kintogher 1700-1840	Kintogher, Rathcor- mack	E-168347 N-340925	

No	Name and dating	Address	Grid Refs	Photographic record
161	Woodhill House 1860-1900	Knocka-culleen, Dromore West	E-143272 N-333935	
162	Avena House, Ballysadare 1840-1880	Knock-muldoney, Ballysadare	E-166906 N-329200	
163	Ballysadare Church (Col)	Knock-muldoney, Ballysadare	E-166923 N-329357	
164	Former Ice House (Salmon Hatchery), Ballysadare 1850-1900	Knock-muldoney, Ballysadare	E-166829 N-329857	
165	Rapid's Lodge 1850-1880	Knock-muldoney, Ballysadare	E-166681 N-329662	


No	Name and dating	Address	Grid Refs	Photographic record
166	Ballysadare Bridge 1770-1970	Knock- muldoney/ Bally- sadare/ Knoxspark, Ballysadare	E-166816 N-329034	
167	The Thatch, Ballysadare (thatched building only) 1700-1840	Knoxspark, Ballysadare	E-166985 N-328831	
168	Glebe House, Ballysadare 1820-1850	Knoxspark, Ballysadare	E-166831 N-328987	
169	Dolly's Cottage, Strandhill 1700-1840	Larass, Strandhill	E-161996 N-335935	
170	St Anne's Church (Col), Strandhill 1860-1880	Larass, Strandhill	E-162530 N-336143	

No	Name and dating	Address	Grid Refs	Photographic record
171	Former Rectory to St Anne's Church, Strandhill 1880-1920	Larass, Strandhill	E-162482 N-336132	
172	Holy Hill Hermitage (formerly Carrowcullen House) 1840-1860	Lecarrow (ED Skreen), Skreen	E-152881 N-330797	
173	Lisconny Bridge 1830-1870	Lisconny, Collooney	E-169800 N-322900	
174	Lisconny House Servants Quarter 1850-1890	Lisconny, Collooney	E-170300 N-322710	
175	Thatched cottage, Ballysadare 1841-1850	Lisduff (Leyny Barony), Ballysadare	E-163209 N-328498	

No	Name and dating	Address	Grid Refs	Photographic record
176	Lissadell House	Lissadell, Carney	E-162270 N-344390	
177	Lissadell Gate Lodge 1 1830-1850	(pertaining to Lissadell Demesne) Ballygilgan, Carney	E-163989 N-344131	
178	Lissadell Gate Lodge 2 1835-1850	(pertaining to Lissadell Demesne) Lissadill, Carney	E-162693 N-345393	
179	Former Rectory / Parsonage, Lissadell 1830-1850	Lissadell, Carney	E-161660 N-345550	
180	Lissadell former National School 1810-1850	Lissadell, Carney	E-162169 N-345608	

No	Name and dating	Address	Grid Refs	Photographic record
181	Big Bridge, Rathmullen 1800-1840	Lissananny Beg/ Bearvaish, Rathmullen	E-166623 N-312364	
182	Longford House - Pavilion 1630-1880	Longford Demesne, Beltra	E-156465 N-329969	
183	Markree Castle 1720-1900	Markree Demesne, Collooney	E-169920 N-325120	
184	Markree Main Gate (current) 1700-1750	Markree Demesne, Collooney	E-168974 N-325912	
185	Markree, former Gate Lodge, (North Lodge 1, east of Ballygrania Bridge) 1800-1880	(pertaining to Markree Demesne) Ballygrania, Collooney	E-169536 N-325972	

No	Name and dating	Address	Grid Refs	Photographic record
186	Markree Gate Lodge, (North Lodge 2, west of Ballygrania Bridge) 1800-1880	(pertaining to Markree Demesne) Rathrippin, Collooney	E-169403 N-325961	 A photograph of a white, two-story stone building with a gabled roof and a central entrance, identified as Markree Gate Lodge.
187	Markree West Gate Lodge 1720-1760	Markree Demesne, Collooney	E-169022 N-323676	 A photograph of a stone archway with a tower on the left side, leading to a path, identified as Markree West Gate Lodge.
188	Markree, Gardener's House and associated outbuildings 1800-1840	Markree Demesne, Collooney	E-169560 N-324820	 A photograph of a white, two-story house with a chimney and a porch, identified as the Gardener's House.
189	Markree, former stable yard buildings	Markree Demesne, Collooney	E-170140 N-325280	 A photograph of a stone wall with a crenellated top and an archway, identified as former stable yard buildings.
190	Markree Castle's Ice House 1780-1820	Markree Demesne, Collooney	E-169553 N-325517	 A photograph of a stone structure partially obscured by trees and foliage, identified as Markree Castle's Ice House.

No	Name and dating	Address	Grid Refs	Photographic record
191	Markree Bridge (to the west of the stable block) 1820-1870	(pertaining to Markree Demesne) Clooneenroe, Collooney	E-170030 N-325160	
192	Markree Demesne, former observatory 1830-1835	(pertaining to Markree Demesne) Clooneenroe, Collooney	E-170170 N-325240	
193	Group of four former estate cottages to the south of Markree Demesne 1860-1880	(pertaining to Markree Demesne) Knockrawer (Tirerrill Barony), Collooney	E-170430 N-324070	
194	St Aiden's Church (RC), Monasteraden late 19th or early 20th Century	Monasteraden	E-167489 N-299563	
195	Former Ahamlish Glebe 1840-1860	Moneygold, Grange	E-167167 N-350865	

No	Name and dating	Address	Grid Refs	Photographic record
196	Mount Temple House 1830-1850	Mount Temple, Grange	E-167575 N-351855	
197	Old National School, Moylough 1900-1920	Moylough, Tobercurry	E-154265 N-309324	
198	St Patrick's Church (RC), Moylough 1890-1910	Moylough, Tobercurry	E-154012 N-308918	
199	Classie Bawn Castle	Mullaghmore (Carbury Barony), Cliffony	E-169610 N-356410	
200	Classie Bawn Gate Lodge 1820-1880	Mullaghmore (Carbury Barony) Cliffony	E-170438 N-356685	