
















No	Name and dating	Address	Grid Refs	Photographic record
51	Breeoge House c. 1850	Breeoge, Redgate Crossroads or Ransboro	E-164586 N-332010	
52	Thatched cottage (Streamlet Villa) 1841-1915	Cabragh (Tireragh Barony), Easkey	E-132920 N-335450	
53	Thatched cottage, Cabragh 1700-1840	Cabragh (Tireragh Barony), Easkey	E-132926 N-335436	
54	Thatched cottage, Cabraghkeel	Cabragh- keel, Rathlee	E-131615 N-336591	
55	Owenykeevan Bridge 1820-1860	Caltragh (ED Rath- macurkey), Culleens	E-136981 N-330857	






No	Name and dating	Address	Grid Refs	Photographic record
56	Cuffe House (formerly Camphill House) 1860-1880	Camcuill, Dromore West	E-139795 N-332498	
57	Camcuill/ Toorboy Bridge 1840-1860	Camcuill/ Carrieens (Tireragh Barony), Dromore West.	E-139988 N-333321	
58	Kilmastranny Church (Col) 1830-1860	Carrickard, Kilmastranny	E-183349 N-312414	
59	Teeling Monument, Collooney (monument and plinth only)	Carrick- nagat (Leyny Barony), Collooney	E-167866 N-327090	
60	The Cannon	Carrow- bunnaun, Strandhill	E-160350 N-335930	

No	Name and dating	Address	Grid Refs	Photographic record
61	Former Carrowgarry National School 1850-1900	Carrowcardin, Enniscrone	E-128579 N-326934	
62	Earlsfield House (Sisters of Mercy Convent), Ballymote 1750-1760	Carrownanty/ Earlsfield, Ballymote	E-166440 N-316198	
63	Carrowcroy Former National School 1950-1960	Carrowcroy, Ballinafad	E-173274 N-308836	
64	Ladies Brae Bridge 1830-1870	Carrowcullen, Skreen	E-151975 N-330017	
65	Bath House, Enniscrone 1860-1890	Carrowhub-buck South, Enniscrone	E-128604 N-330289	



No	Name and dating	Address	Grid Refs	Photographic record
66	Kilcullen's Hot Seawater and Seaweed Baths 1890-1930	Carrowhub-buck South, Enniscrone	E-128617 N-330422	
67	Doonecroy House 1700-1750	Carrow-macrory, Templeboy	E-146218 N-333569	
68	Thatched cottage and barn 1701 - 1840	Carrowna-creevy (Dromard East ED), Beltra	E-159300 N-331940	
69	Castleview House 1820-1860	Carrow-nanty, Ballymote	E-165937 N-315523	
70	Bellarush Bridge 1500s possibly	Cartronroe/ Bellarush/ Annagh (Tirerrill Barony), Castle-baldwin	E-176780 N-315790	

No	Name and dating	Address	Grid Refs	Photographic record
71	Rahelly House Gate Lodge 1840-1880	Cashelgarran	E-164879 N-345722	
72	Thatched cottage, Cashelgarran 1800-1850	Cashelgarran	E-166000 N-345850	
73	Castledargan House 1860-1890	Castledargan, Ballygawley	E-171570 N-327740	
74	Chaffpool House (façade only and roof profile) 1880-1890	Chaffpool, Ballymote	E-156968 N-311325	
75	Gleniff Bridge 1700 - 1840	Clogh, Ballintrillick/ Gleniff	E-174018 N-350147	

No	Name and dating	Address	Grid Refs	Photographic record
76	St Patrick's Church (RC), Maugherow 1840-1880	Cloghboley, Maugherow	E-160560 N-344510	
77	Former RIC Barracks 1900 - 1920	Clogher, Monasteraden	E-166637 N-298793	
78	Coolavin House, Monasteraden 1870-1890	Clogher, Monasteraden	E-166608 N-298270	
79	Thatched cottage, Cloghermore 1700-1840	Clogher More, Calry	E-174583 N-336531	
80	Clogherevagh House and Gate Lodge 1860-1890	Clogherevagh	E-174926 N-334554	

No	Name and dating	Address	Grid Refs	Photographic record
81	Former Castlebaldwin National School 1890-1910	Cloghoge Upper, Castlebaldwin	E-175485 N-314469	
82	Cloonamahan Residential Centre – Health Service Executive for the North-Western Area	Cloonamahan, Collooney	E-168360 N-322920	
83	Cloonamahan Gate Lodge 1850-1890	Cloonamahan, Drumfin	E-168260 N-323360	
84	St Mary's Church (Col), Dromore West 1820-1830	Cloonascoffagh, Dromore West	E-143786 N-333482	
85	Castletown Bridge (bridge leading to Deer Park/ Taheny's Bridge) 1830-1870	Cloonmacduff, Collooney	E-168450 N-326562	

No	Name and dating	Address	Grid Refs	Photographic record
86	Grange Courthouse 1820-1880	Cloonty-procklis, Grange	E-165818 N-349346	
87	Colgagh House 1770-1810	Colgagh, Calry	E-173142 N-337054	
88	St Patrick's Church (RC), Calry 1850-1900	Colgagh, Calry	E-174176 N-337253	
89	Collooney Methodist Church 1830-1870	Collooney	E-167930 N-326170	
90	St Paul's Church (Col), Collooney 1800-1850	Collooney	E-167941 N-326071	

No	Name and dating	Address	Grid Refs	Photographic record
91	Innishfree Crystal Factory Shop, Collooney (only façade, gables and roof profile of the building)	Collooney	E-167972 N-326496	
92	Former Clooneenmore National School 1830-1850	Cooga, Rathlee	E-134597 N-335101	
93	Leyny Station 1880-1900	Coolaney	E-160535 N-324590	
94	Coolaney Bridge	Coolaney / Rathosey, Coolaney	E-160780 N-325300	
95	Cooper Memorial Hall, Riverstown 1870-1890	Cooperhill, Riverstown	E-173869 N-320035	

No	Name and dating	Address	Grid Refs	Photographic record
96	Tawnagh Church (Col), Riverstown 1820-1850	Cooperhill, Riverstown	E-173885 N-320093	
97	Bridge spanning the Unshin River 1800-1860	Cooperhill/ Ardkeeran (Tirerrill Barony), Riverstown	E-173976 N-320134	
98	Coopershill House and outbuildings 1760-1780	Cooperhill, Drumfin	E-172802 N-321085	
99	Cottage opposite Coopershill grounds (front façade only) 1860-1890	Cooperhill, Drumfin	E-172615 N-320291	
100	Coopershill Bridge 1750-1760	Cooperhill, Drumfin	E-172848 N-320909	