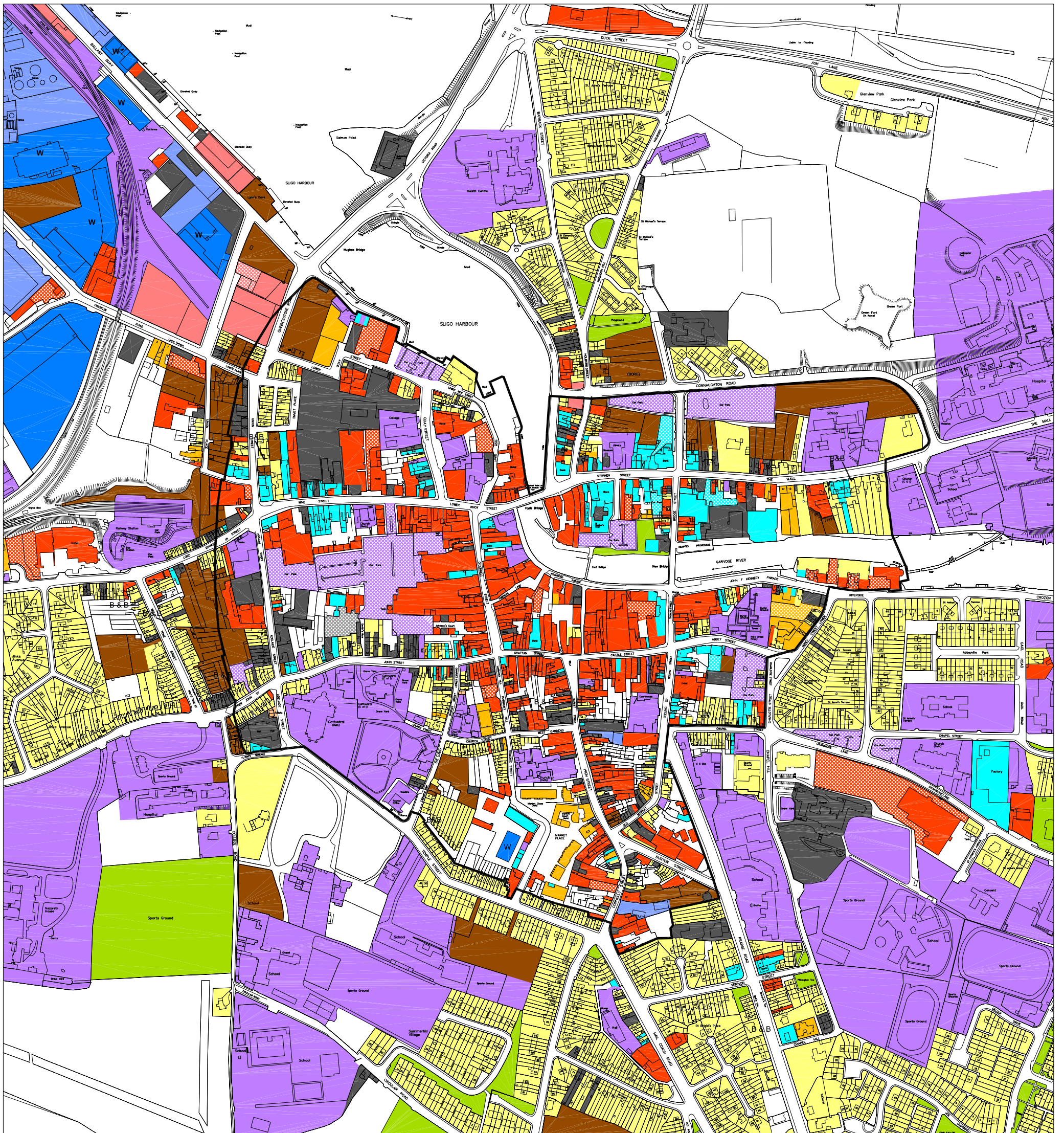















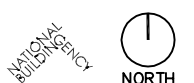
Map 3.1 Existing Land Use - Ground Floor
(City Centre)



Key:

- | | |
|--|--|
|  Residential |  Retail Warehousing |
|  Residential (Multi-Household) |  Warehousing |
|  Commercial |  Open Space |
|  Office/Professional |  Brownfield |
|  Industrial |  Vacant |
|  Public/Institutional |  Car-parks |
|  Quasi Public Services, Utilities and/or Facilities | |

Scale 1: 5,000



Ordnance Survey Ireland Licence No. EN 007598 © Government of Ireland