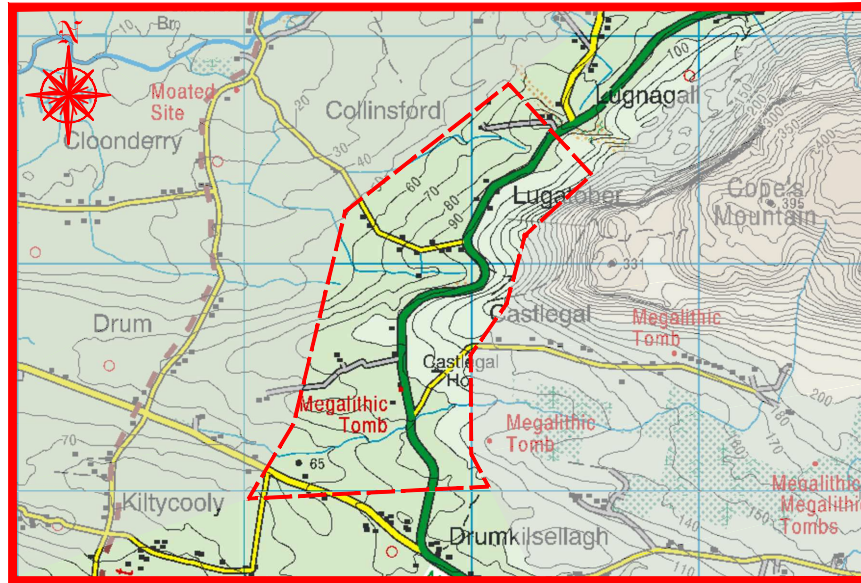
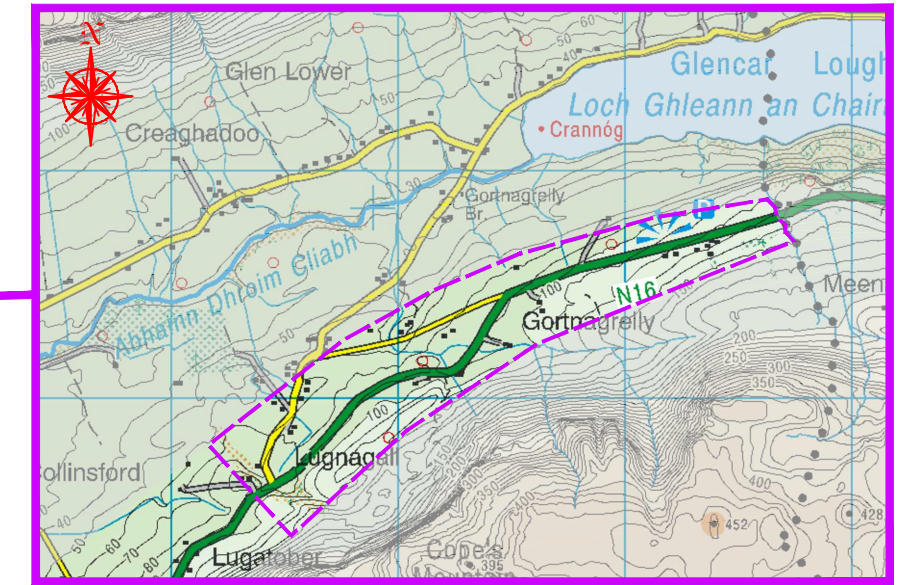


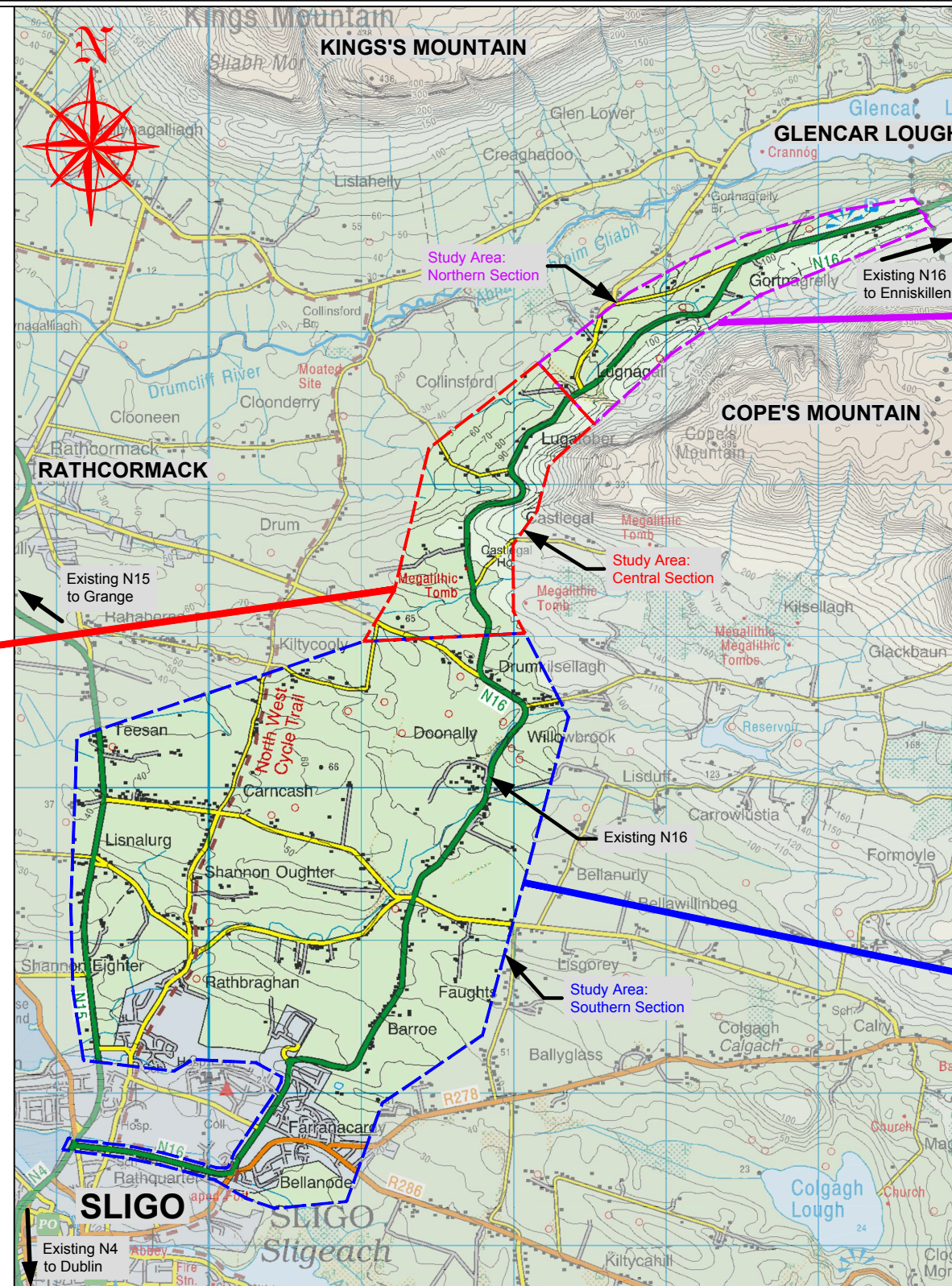
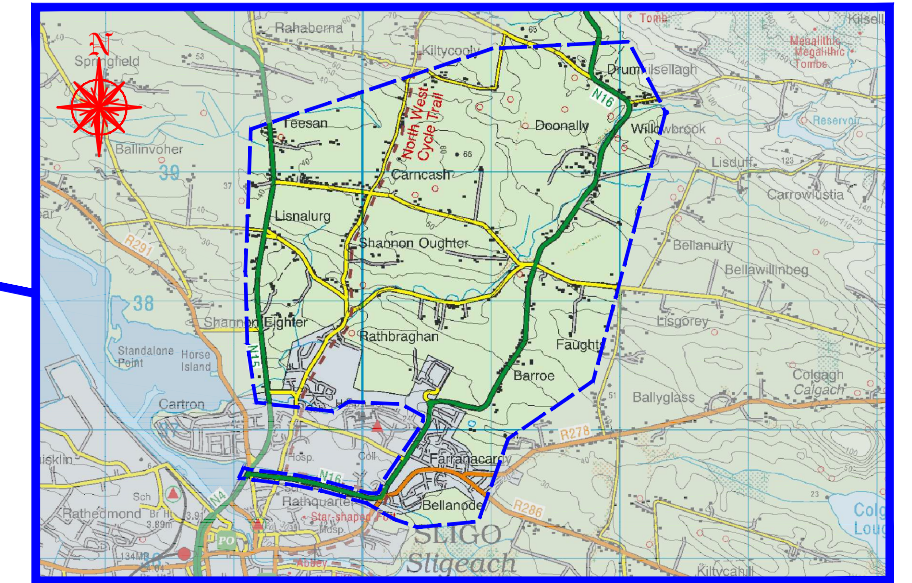
Central Section



Northern Section



Southern Section



Legend

- Study Area: Southern Section
- Study Area: Central Section
- Study Area: Northern Section

Note:-
 Design is a **WORK IN PROGRESS**;
 All proposed road levels indicated are based on a design developed for Phase 2 of the TII PMG and may be revised during the design development process;
 No other use of this material may be made without the licence of the copyright holder in accordance with Section 74(3) of the Copyright and related Rights Act, 2000.
 © Ordnance Survey Ireland. All rights reserved.
 Licence number 2010/20 CCMA/ Sligo County Council



SLIGO COUNTY COUNCIL
TII National Roads Project Office
Sligo County Council
 Business Centre, Market Yard, Sligo, Ireland F91 WV7R
 Tel: 071 91-11111; e-mail: fmeehan@sligococo.ie

Date	By	Revision

Project N16 Sligo to County Boundary		Title Study Area Overview: Sectional Splitting	
Scales NTS @ A3	Date June 2017	Job No.	
Design FM	Drawn BR	Checked FM	Approved EC
Figure No.: N16-RS-002			