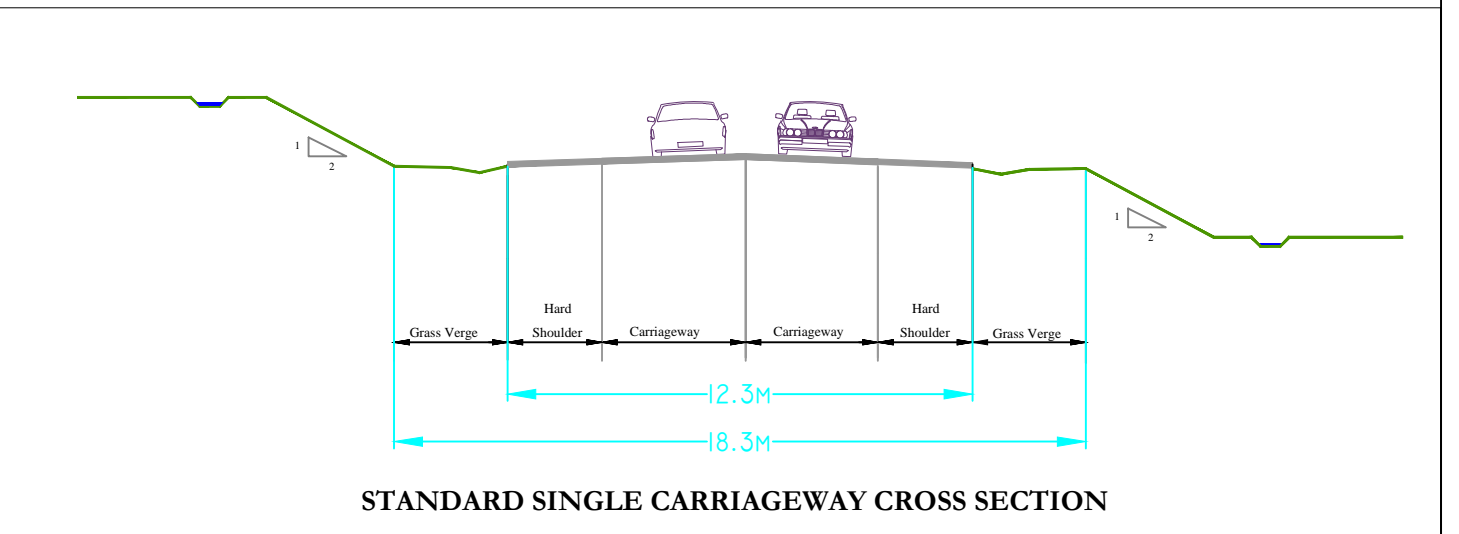



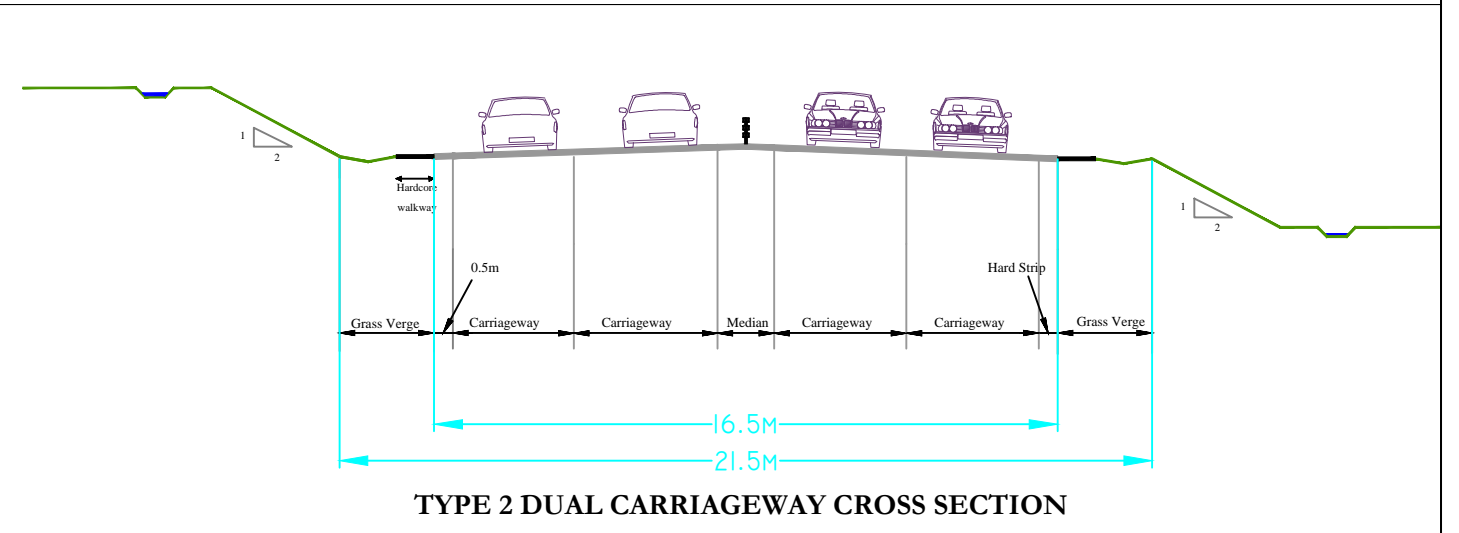
STANDARD SINGLE CARRIAGEWAY CROSS SECTION




STANDARD SINGLE CARRIAGEWAY CROSS SECTION



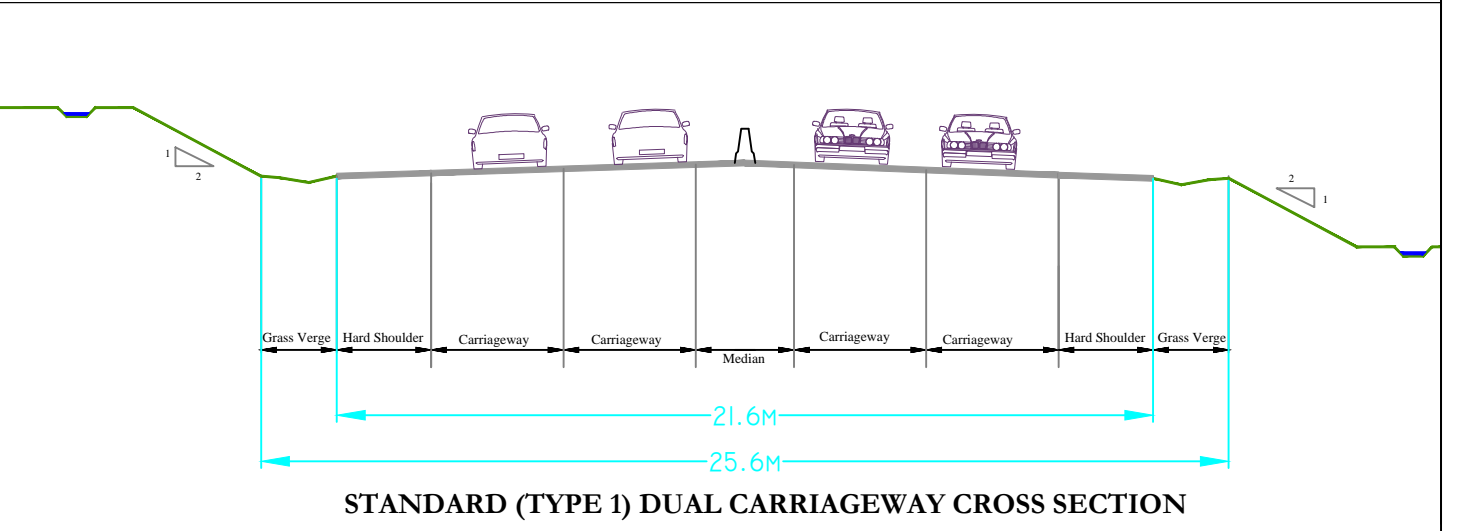
TYPE 2 DUAL CARRIAGEWAY CROSS SECTION



TYPE 2 DUAL CARRIAGEWAY CROSS SECTION



STANDARD (TYPE 1) DUAL CARRIAGEWAY CROSS SECTION



STANDARD (TYPE 1) DUAL CARRIAGEWAY CROSS SECTION

Legend

Note: Barrier types are illustrated for indicative purposes only and may differ to the final form.

Photo Montages by D3D



Yellow transparency indicates the total cross sectional width of the Type 2 Dual Carriageway;



Orange transparency indicates the total cross sectional width of the Standard Single Carriageway;



Cyan transparency indicates the total cross sectional width of the Standard (Type 1) Dual Carriageway;



National Road Design Department
Sligo County Council
Business Centre, Market Yard, Sligo, Ireland
Tel: 071 91-11975;
e-mail: fmeehan@sligococo.ie

Date	By	Revision

Project N4 Collooney to Castlebaldwin Proposed Road Development		
Title Alternative Mainline Cross Section Comparisons		
Scales (@A3) NTS	Date December 2013	Job No. SO/01/150
Drawn FM	Checked FM	Approved AS

Figure No.:
N4-RSA-04