
















No	Name and dating	Address	Grid Refs	Photographic record
101	Thatched cottage, Corhawnagh 1700-1840	Corhawnagh, Ballysadare	E-166117 N-328612	
102	Cottage, Corkagh Beg 1880-1900	Corkagh Beg, Templeboy	E-151530 N-334777	
103	Castletown House and farm complex 1670-1850	Cottlestown, Corbally	E-129070 N-325940	
104	Palmerstown Cottage 1840-1880	Creevymore, Cliffony	E-171160 N-354140	
105	Aghanagh Church (Col) 1860-1880	Cuilsheehary More, Aghanagh	E-177748 N-311024	

No	Name and dating	Address	Grid Refs	Photographic record
106	Kingsville House 1840-1870	Cultylough, Riverstown	E-174334 N-320400	
107	Former Milltown National School 1850-1890	Cullagh Beg, Milltown	E-167330 N-343700	
108	Milltown Creamery (Drumcliff Co-Op) original creamery only, without modern extension and outbuildings to the west) 1900-1910	Cullagh Beg, Milltown	E-167348 N-343649	
109	Round structure/ tower, Cummeen (possibly former dairy), 1700-1850	Cummeen, Strandhill	E-165760 N-336250	
110	Old Rectory, Easky 1840-1860	Curraghna-gap, Easky	E-137545 N-337738	

No	Name and dating	Address	Grid Refs	Photographic record
111	Easky Bridge	Curragh-nagap / Bunowna, Easky	E-137540 N-337818	
112	Former forge, Grange c.1800	Derry, Grange	E-167218 N-350197	
113	Donaghintraine Bridge 1830-1850	Donaghintraine, Dromore West	E-143845 N-334360	
114	Doonally House and outbuildings c. 1790	Doonally (Drumcliff East ED), Sligo	E-171725 N-339018	
115	Fawcetts Bridge 1830-1860	Doonally/ Calry (Drumcliff East ED), Sligo	E-171825 N-339048	





No	Name and dating	Address	Grid Refs	Photographic record
116	Thatched cottage, Doongelgagh 1841-1915	Doongelagh, Geevagh	E-179010 N-317481	
117	Dromore House 1770-1800	Dromore, Dromore West	E-143060 N-333548	
118	St Columba's Church (RC) 1830-1835	Drumcliff South, Rathcor- mack	E-168830 N-341180	
119	St Columba's Church (Col) 1810-1812	Drumcliff South, Drumcliff	E-167933 N-342059	
120	Former Carrigeenview House 1860-1880	Drumfin	E-171165 N-320291	

No	Name and dating	Address	Grid Refs	Photographic record
121	Closkeybeg Bridge 1830-1880	Drumfin/ Murillyroe, Drumfin	E-171410 N-320530	
122	Hollyfield House 1850-1880	Edencul- lentragh or Hollyfield, Ballinrillick	E-173541 N-351157	
123	Kesh Church (RC) 1800-1820	Fallougher, Kesh	E-170958 N-311265	
124	Finned Bridge 1820-1850	Finned (Tireragh Barony) / Castletown, Easky	E-134969 N-337941	
125	Finned House 1820-1850	Finned (Tireragh Barony), Easky	E-134810 N-338240	

No	Name and dating	Address	Grid Refs	Photographic record
126	Water wheel next to Foyoges Bridge 1880-1900	Foyoges, Geevagh	E-184785 N-315580	
127	Foyoges Bridge 1830-1880	Foyoges, Geevagh	E-184745 N-315586	
128	Thatched cottage, Milltown 1700-1840	Gortarowey, Milltown	E-166990 N-344980	
129	Thatched cottage, Gorteen 1700 - 1840	Gorteen (Carbury Barony), Balintrillick	E-174140 N-351880	
130	Church View, Gorteen 1870-1890	Gorteen (Coolavin Barony), Gorteen	E-166618 N-305100	

No	Name and dating	Address	Grid Refs	Photographic record
131	Gorteen Church (Col) 1750-1820	Gorteen (Coolavin Barony), Gorteen	E-166607 N-304698	
132	St Brigid's Church (RC) 1855-1860	Gortnahoula, Ballintrillick	E-174780 N-351700	
133	St Molaise's Church (RC), Grange	Grange	E-165972 N-349538	
134	Parochial House, Grange	Grange	E-165938 N-349539	
135	Lang's Pub (façade and old bar interior only)	Grange	E-166045 N-349531	

No	Name and dating	Address	Grid Refs	Photographic Record
136	“Sapper’s Stone” on the façade of Barry’s Pub 1874	Grange	E-166093 N-349502	
137	Primrose Grange House, Knocknarea/ Strandhill 1720-1725	Grange North, Strandhill	E-163981 N-333909	
138	Graniamore Presbyterian Church 1840-1860	Grania- more, Ballymote	E-170655 N-315052	
139	Manse/ Graniamore Presbyterian Church 1840-1860	Grania- more, Ballymote	E-170660 N-315077	
140	Thatched Cottage Castlegal 1700 - 1840	Grellagh, Castlegal	E-175071 N-356853	

No	Name and dating	Address	Grid Refs	Photographic record
141	Thatched cottage Ballysadare 1700-1840	Halfquarter (Leyny Barony), Ballysadare	E-165244 N-328980	
142	Hollybrooke House 1756-1800	Hollybrooke Demesne, Hollybrooke, Castle- baldwin	E-177630 N-312280	
143	Ballintrillick Bridge 1860	Keeloges, Ballintrillick	E-173720 N-350290	
144	Former corn mill, Ballymote 1780-1860	Keenaghan, Ballymote	E-166357 N-315165	
145	St Joseph's Church (RC), Ballymote 1830-1860	Kilcreevin (Phibbs), Ballymote	E-169837 N-317389	

No	Name and dating	Address	Grid Refs	Photographic record
146	Mullaghmore Harbour 1830-1850	Kilkilloge Mullaghmore	E-170987 N-357473	
147	Star of the Sea Convent and Church, Mullaghmore 1850-1880	Kilkilloge, Mullaghmore	E-170865 N-357592	
148	McGloin's, Mullaghmore 1870-1890	Kilkilloge Mullaghmore	E-170914 N-357633	
149	Mullaghmore National School 1930-1940	Kilkilloge, Mullaghmore	E-170835 N-357711	
150	Classiebawn Watchtower, Mullaghmore 1810-1840	Kilkilloge, Mullaghmore	E-170490 N-358000	