

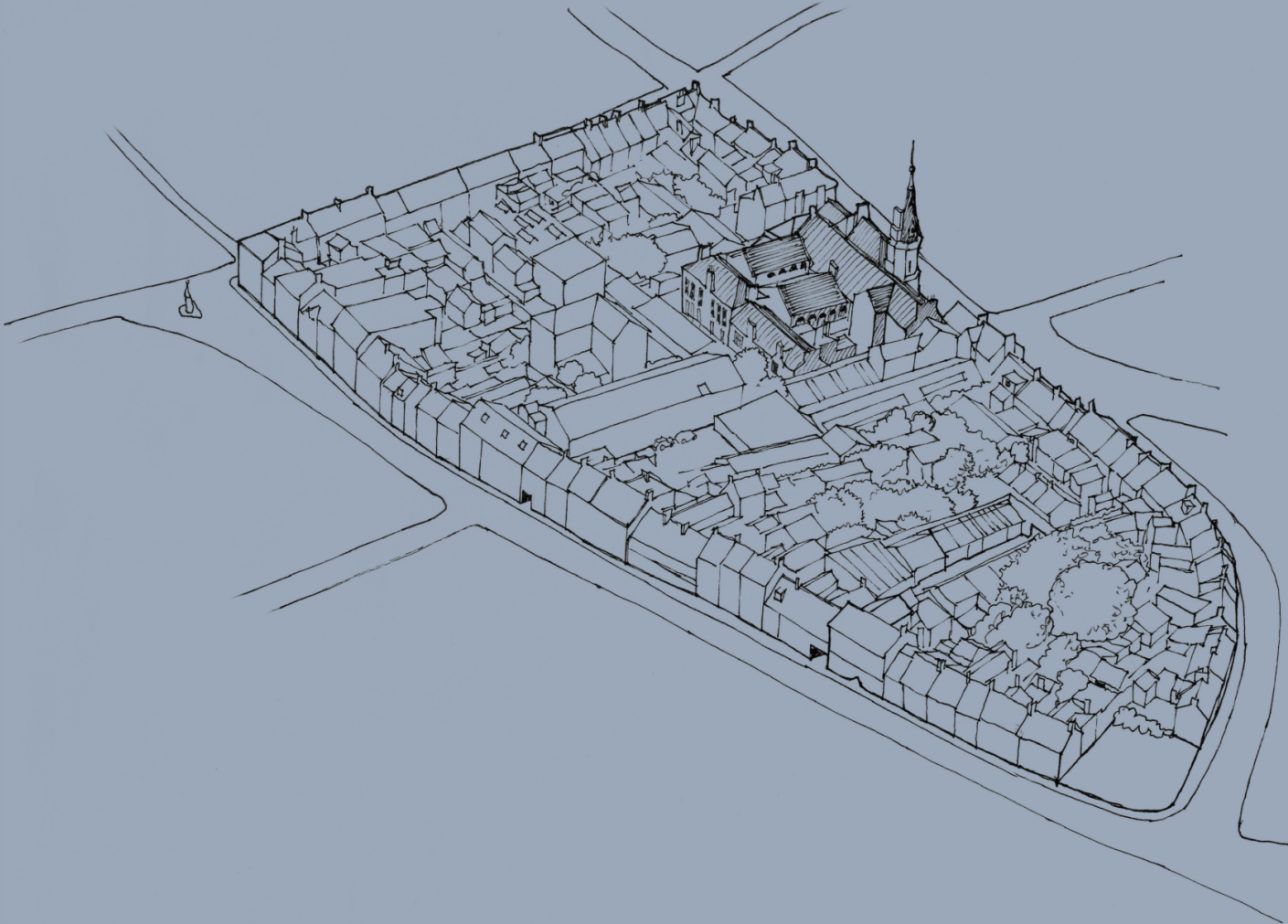


# COURTHOUSE BLOCK URBAN DESIGN FRAMEWORK PLAN

---



CONTENTS

INTRODUCTION

Area of Study ..... 01

Purpose of Study ..... 01

Background Documents ..... 01

HISTORICAL CONTEXT AND MORPHOLOGY

Urban Morphology and the historic context of the Courthouse Block ..... 02

CONTEXT

Topography ..... 03

Land Use Structure ..... 03

Building Condition ..... 03

Pedestrian Counts ..... 03

Rental Values ..... 04

Access and Car Parking ..... 04

Circulation ..... 04

URBAN RENEWAL

The Integrated Area Plan ..... 06

Recent Development Proposals ..... 07

Refocusing the IAP ..... 07

Maintaining Identity and Coherence ..... 09

National Inventory for Architectural Heritage ..... 09

Sligo and Environs Development Plan 2004 - 2010 ..... 09

TOWNSCAPE CHARACTER

Materials and Other Features ..... 10

Scale, Massing and Composition ..... 10

Building Heights ..... 10

Building Lines ..... 10

Plots ..... 10

FUTURE DEVELOPMENT FRAMEWORK

Architectural and Historic Character and the need to retain perimeter buildings ..... 13

Establishing a policy on building height having regard to the importance of the Courthouse ..... 13

Pedestrian Access ..... 14

Car Parking ..... 15

Plot Amalgamation ..... 16

Conclusions ..... 17

FUTURE PRINCIPLES FOR THE DEVELOPMENT OF THE BLOCK

Introduction ..... 18

Requirements ..... 18

Presumptions ..... 19

Car Parking ..... 20

Appendix 1

Extract from the Sligo and Environs Development Plan 2004 - 2010 ..... 21