








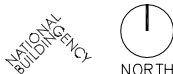


KEY:

- |   |                             |   |   |
|---|-----------------------------|---|---|
|  | Water-Courses / Waterbodies |  | Land Infill and/or Quarrying                            |
|  | Tree Groups                 |  | Areas Designated by Duchas for Environmental Protection |
|  | Hedgerows                   |  | Carrowmore Zone of Archaeological Amenity               |
|  | Scrubland                   |  | Contours (50 ft Intervals)                              |
|  | Wetland                     |   |   |

Scale 1: 25,000



Ordnance Survey Ireland Licence No. EN 007598 © Government of Ireland